
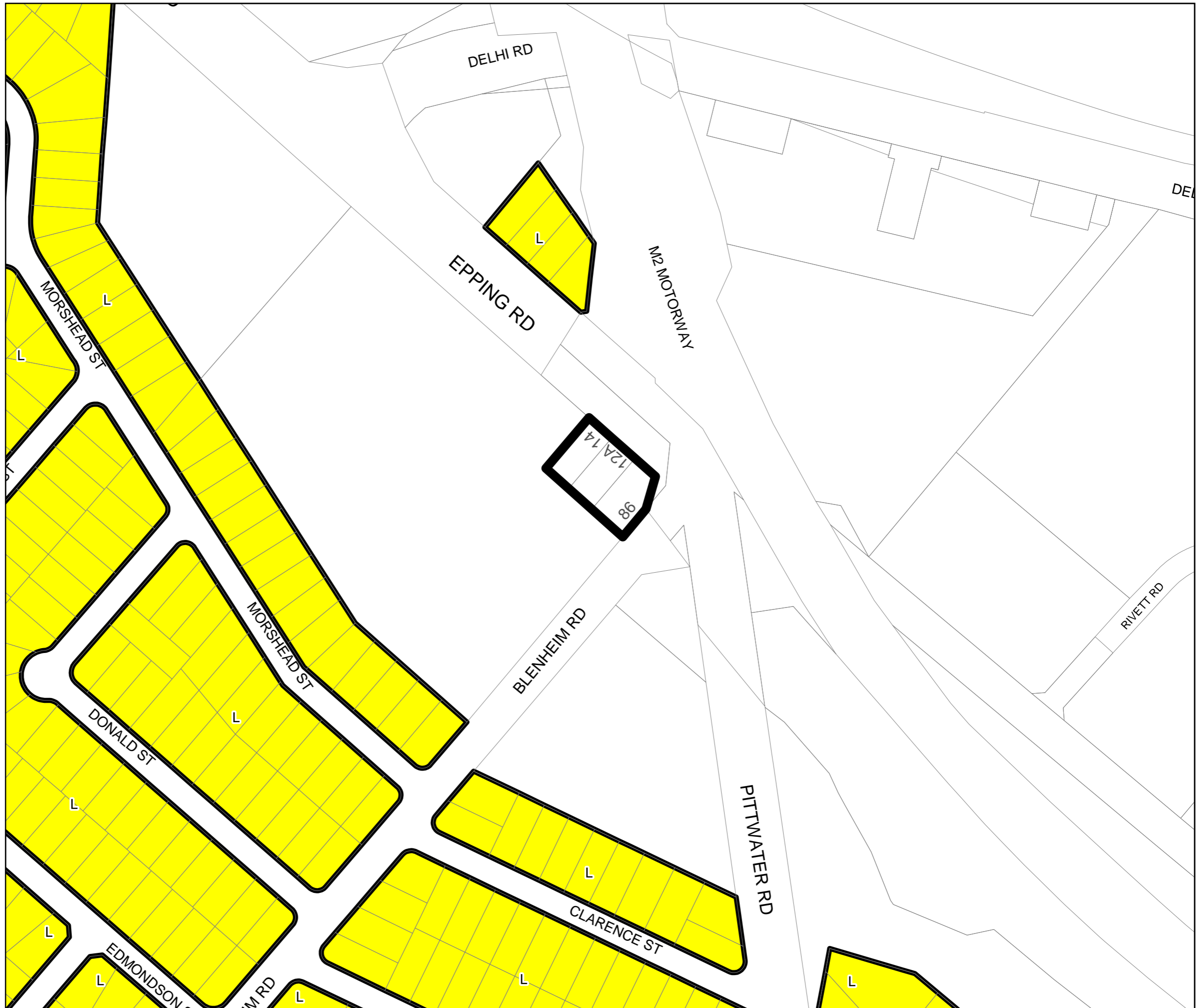
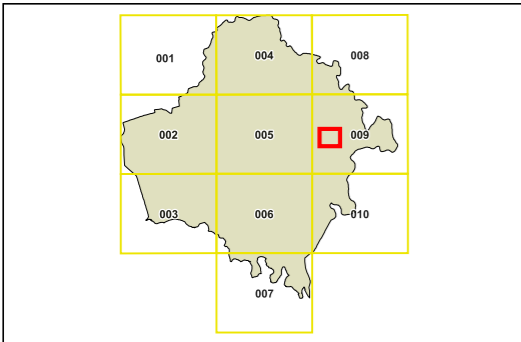


**Lot Size Map - Proposed**  
 86 Blenheim Road,  
 12A & 14 Epping Road  
 North Ryde NSW 2113

**Minimum Lot Size (sq m)**  
 580  
 Subject Site



Base data 01/01/1999. © Land and Property information (LPI) Addendum data 27/09/2016. © City of Ryde.



0 20 40 80 m

Projection GDA 1994  
 MGA Zone 56

Scale: 1:2000 @ A3

Map identification number: