


Floor Space Ratio Map - Current
61 Lane Cove Road and
5 Myra Avenue, Ryde NSW 2112

Maximum Floor Space Ratio (n:1)


D 0.50


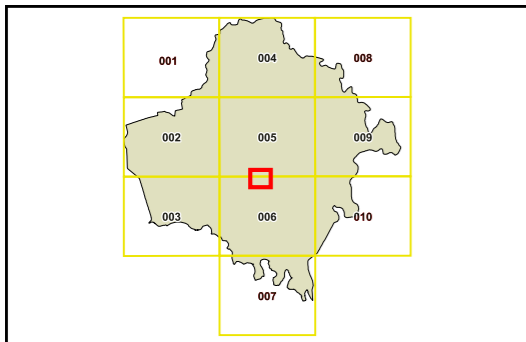
J1 0.80

N 1.00

 Subject Site

Cadastre

 Base data 01/01/1999. © Land and Property Information (LPI) Addendum data 27/09/2016.
 © City of Ryde



Scale: 1 : 2000 @ A3

Projection: MGA Zone 56
 Datum: GDA 94

