








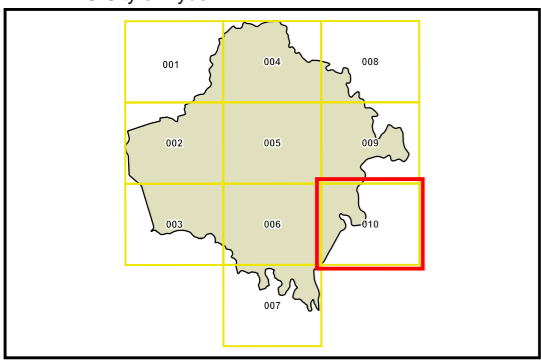
Planning.s7-12 Civic works

-  Civic & Urban
-  Stormwater
-  Pathway

Planning.s7-11 Plan

-  Open Space & Recreation
-  Community Facilities
-  Road & Traffic

Base data 01/01/1999. © Land and Property Information (LPI) Addendum data 21/09/2018. © City of Ryde.



Scale: 1:10,000 @ A3

Map identification number: 6700_7-11&12_002_010_20180921

