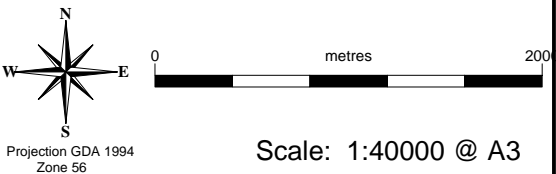
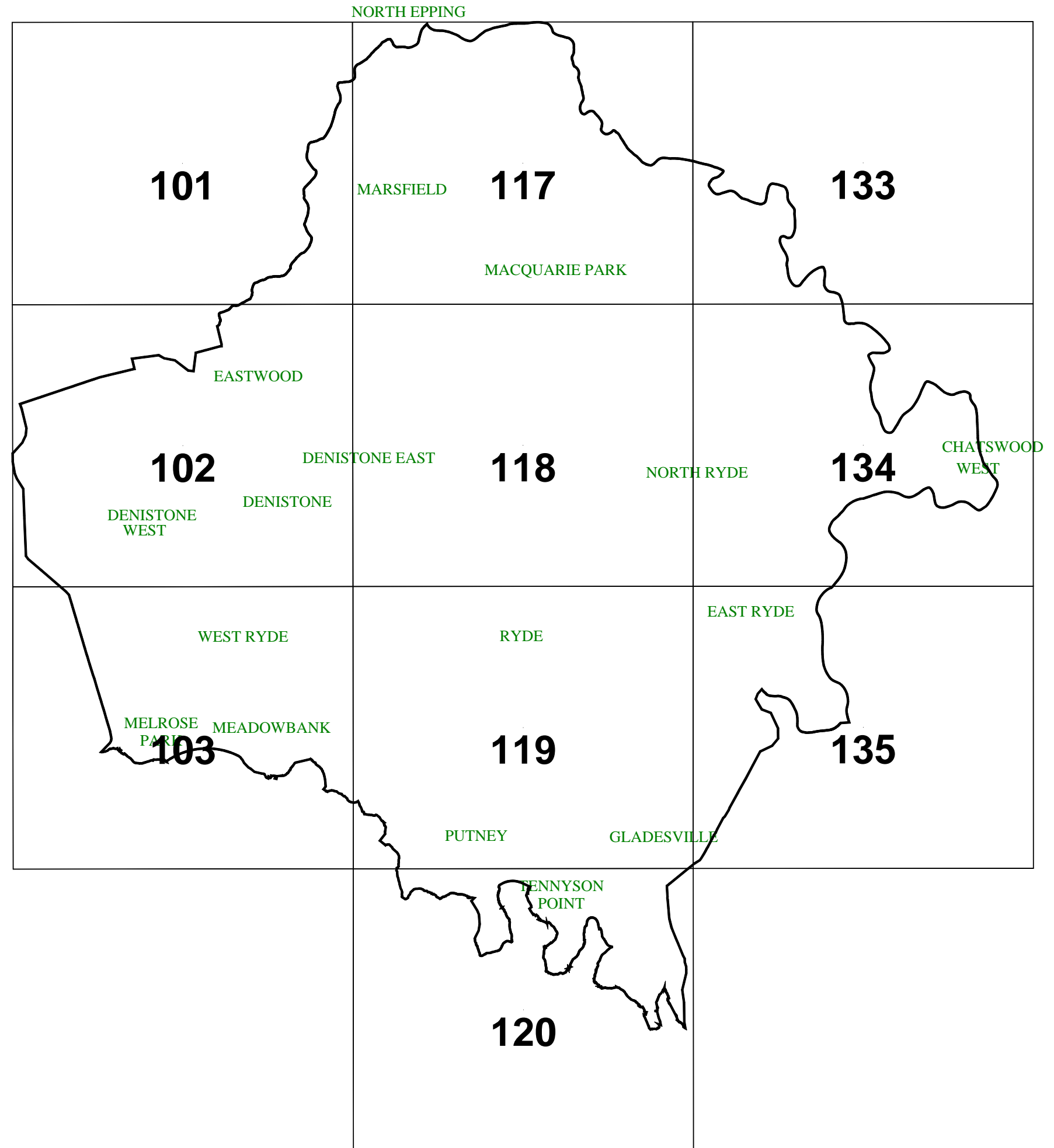




SHEET LOCATIONS



Map identification number: Map number	Authorized by:
As amended by:	





Ryde Section 94
Development
Contributions
Plan 2007

Stormwater Management
Facilities

Sheet No. SMF - 101

Proposed Works

- 1

1. Macquarie Park Corridor
a. Drainage risk management study and design
b. Closed conduits and overland flow channels
- 2

2. North Ryde Golf Club detention pond
- 3

3. Eastwood & Terrys Creek
Floodplain Risk Management Study & Plan
- 4

4. Kitty & Buffalo Creek
Floodplain Risk Management Study & Plan
- 5

5. Parramatta River Catchments
Floodplain Risk Management Study & Plan
- 6

6. Parry Park
Stormwater quality improvement device
- 7

7. Hughes St/Dunmore Rd/Moss St
Stormwater quality improvement device
- 8

8. Looking Glass Bay
Stormwater quality improvement device
- 9

9. Cudal Reserve
Stormwater quality improvement device
- 10

10. Morrisons Bay
Stormwater quality improvement device
- 11

11. Strangers Creek
Remediation/restoration
- 12

12. Terrys Creek
Remediation/restoration
- 13

13. Shrimptons Creek
Remediation/restoration
- 14

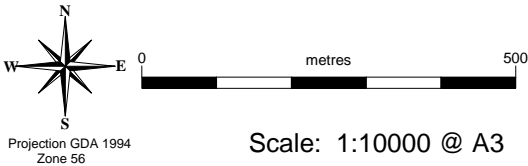
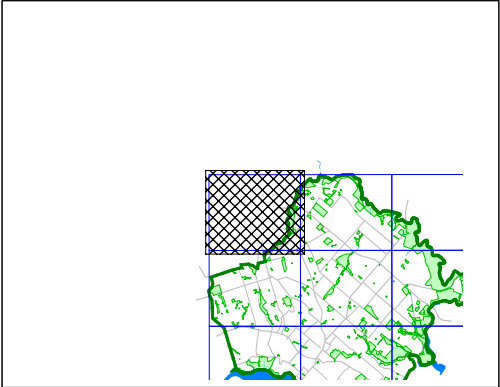
14. Kittys Creek
Remediation/restoration
- 15

15. Archers Creek
Remediation/restoration
- 16

16. Buffalo Creek
a. Remediation/restoration
b. Stormwater quality improvement service

Not all works might be included on this sheet

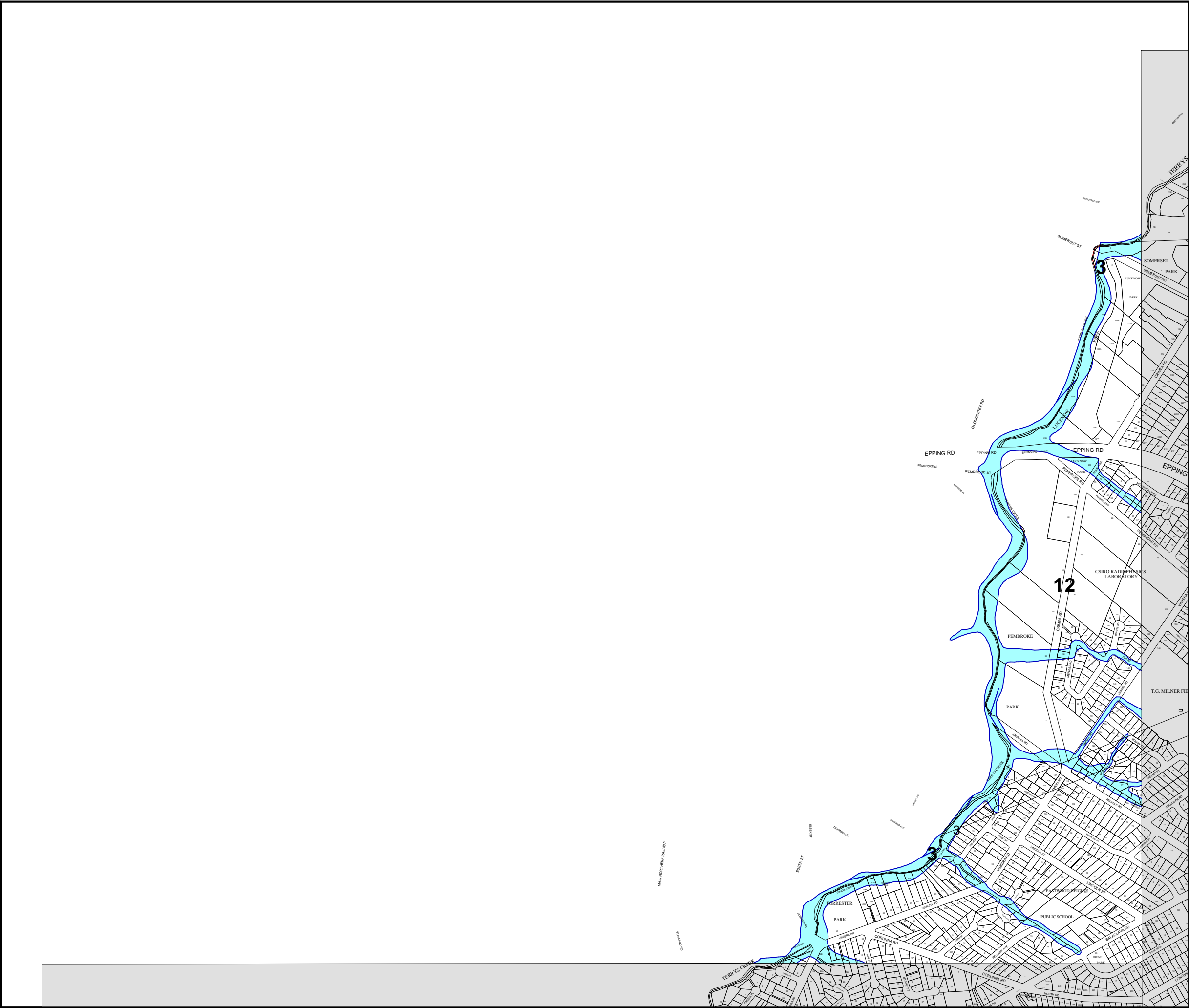
Cadastre 29/10/2007 © Dept of Lands




Map identification number:
6700-CON-SMF-101-010-311207

Authorized by:

As amended by:





Ryde Section 94 Development Contributions Plan 2007

Stormwater Management Facilities

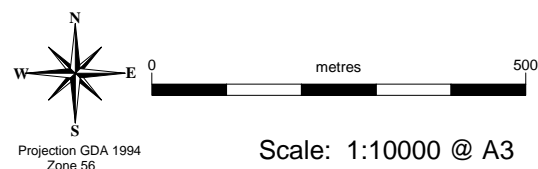
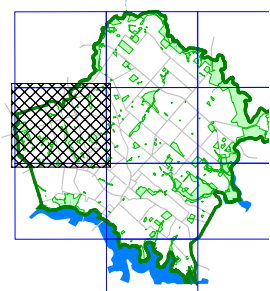
Sheet No. SMF - 102

Proposed Works

1. Macquarie Park Corridor
a. Drainage risk management study and design
b. Closed conduits and overland flow channels
2. North Ryde Golf Club detention pond
3. Eastwood & Terrys Creek
Floodplain Risk Management Study & Plan
4. Kitty & Buffalo Creek
Floodplain Risk Management Study & Plan
5. Parramatta River Catchments
Floodplain Risk Management Study & Plan
6. Parry Park
Stormwater quality improvement device
7. Hughes St/Dunmore Rd/Moss St
Stormwater quality improvement device
8. Looking Glass Bay
Stormwater quality improvement device
9. Cudal Reserve
Stormwater quality improvement device
10. Morrisons Bay
Stormwater quality improvement device
11. Strangers Creek
Remediation/restoration
12. Terrys Creek
Remediation/restoration
13. Shrimptons Creek
Remediation/restoration
14. Kittys Creek
Remediation/restoration
15. Archers Creek
Remediation/restoration
16. Buffalo Creek
a. Remediation/restoration
b. Stormwater quality improvement service

Not all works might be included on this sheet

Cadastre 29/10/2007 © Dept of Lands

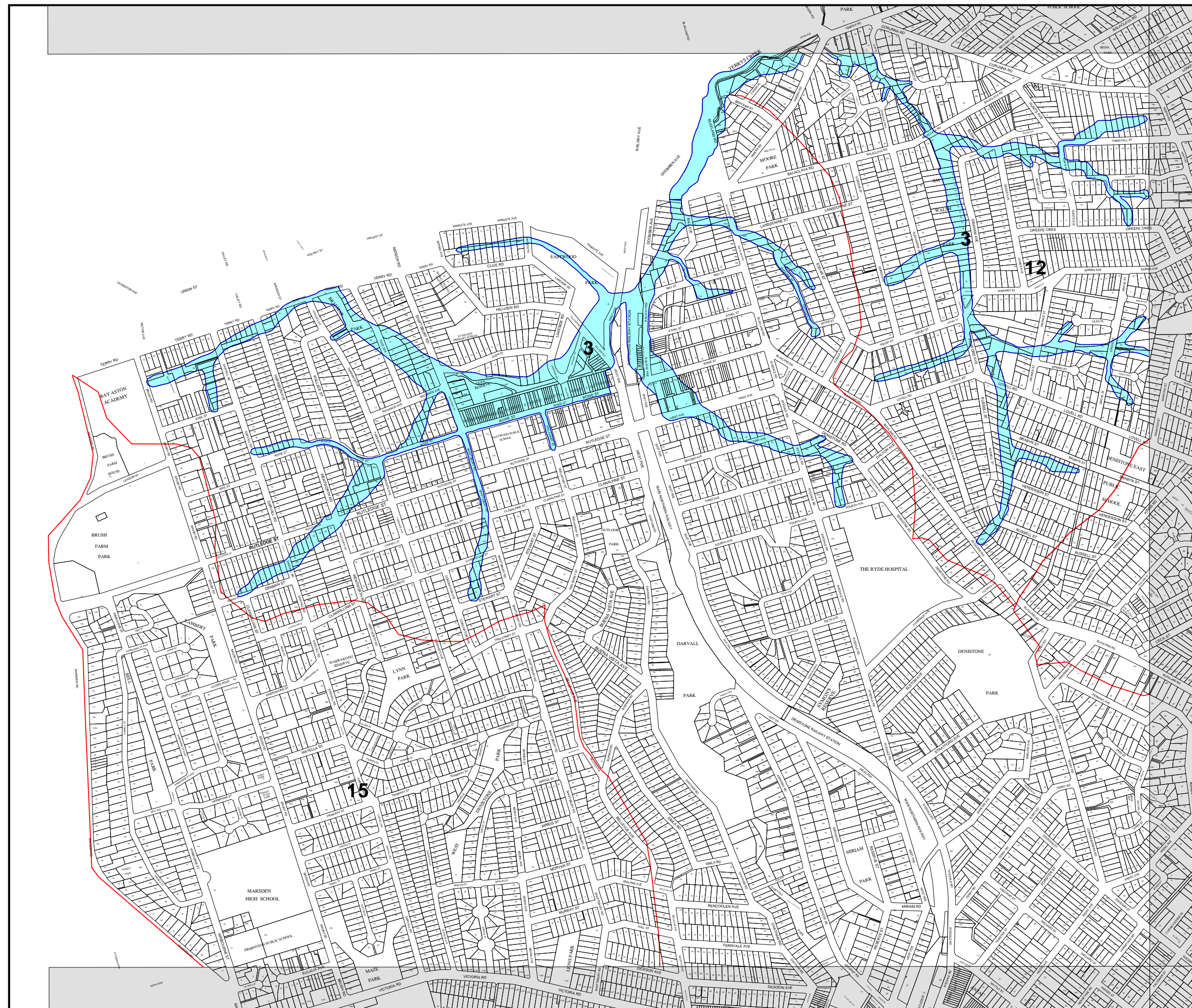



Map identification number:
6700-CON-SMF-102-010-311207

Authorized by:

As amended by:

Scale: 1:10000 @ A3





Ryde Section 94 Development Contributions Plan 2007

Stormwater Management Facilities

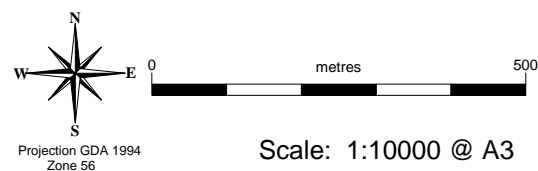
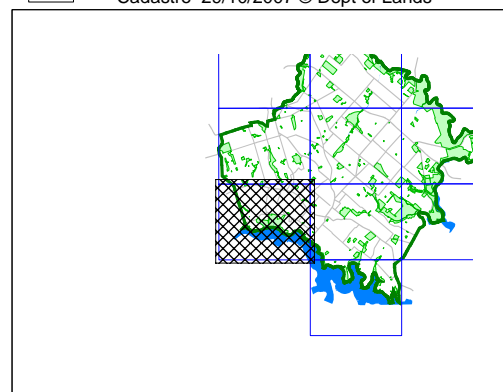
Sheet No. SMF - 103

Proposed Works

1. Macquarie Park Corridor
 - a. Drainage risk management study and design
 - b. Closed conduits and overland flow channels
2. North Ryde Golf Club detention pond
3. Eastwood & Terrys Creek Floodplain Risk Management Study & Plan
4. Kitty & Buffalo Creek Floodplain Risk Management Study & Plan
5. Parramatta River Catchments Floodplain Risk Management Study & Plan
6. Parry Park Stormwater quality improvement device
7. Hughes St/Dunmore Rd/Moss St Stormwater quality improvement device
8. Looking Glass Bay Stormwater quality improvement device
9. Cudal Reserve Stormwater quality improvement device
10. Morrisons Bay Stormwater quality improvement device
11. Strangers Creek Remediation/restoration
12. Terrys Creek Remediation/restoration
13. Shrimptons Creek Remediation/restoration
14. Kittys Creek Remediation/restoration
15. Archers Creek Remediation/restoration
16. Buffalo Creek
 - a. Remediation/restoration
 - b. Stormwater quality improvement service

Not all works might be included on this sheet

Cadastre 29/10/2007 © Dept of Lands

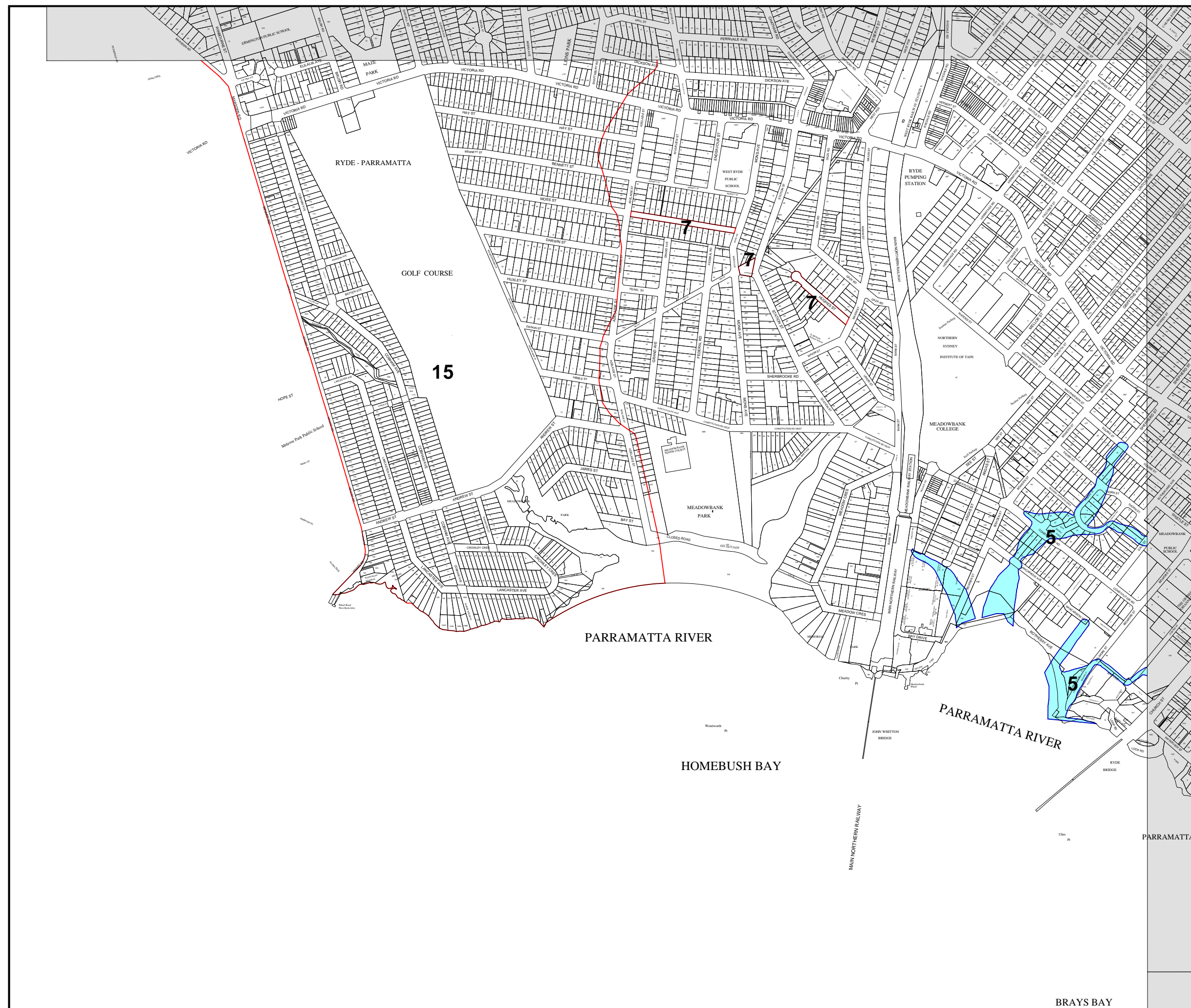


Scale: 1:10000 @ A3

Map identification number:
6700-CON-SMF-103-010-311207

Authorized by:

As amended by:





Ryde Section 94 Development Contributions Plan 2007

Stormwater Management Facilities

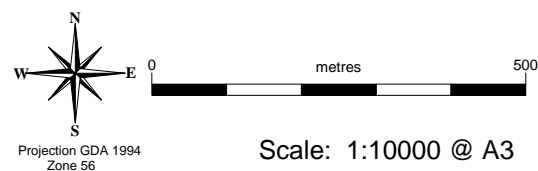
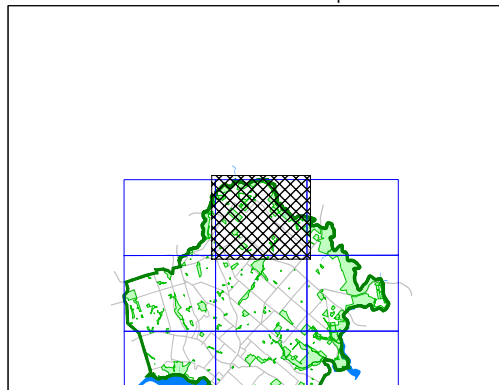
Sheet No. SMF - 117

Proposed Works

1. Macquarie Park Corridor
a. Drainage risk management study and design
b. Closed conduits and overland flow channels
2. North Ryde Golf Club detention pond
3. Eastwood & Terrys Creek
Floodplain Risk Management Study & Plan
4. Kitty & Buffalo Creek
Floodplain Risk Management Study & Plan
5. Parramatta River Catchments
Floodplain Risk Management Study & Plan
6. Parry Park
Stormwater quality improvement device
7. Hughes St/Dunmore Rd/Moss St
Stormwater quality improvement device
8. Looking Glass Bay
Stormwater quality improvement device
9. Cudal Reserve
Stormwater quality improvement device
10. Morrisons Bay
Stormwater quality improvement device
11. Strangers Creek
Remediation/restoration
12. Terrys Creek
Remediation/restoration
13. Shrimptons Creek
Remediation/restoration
14. Kittys Creek
Remediation/restoration
15. Archers Creek
Remediation/restoration
16. Buffalo Creek
a. Remediation/restoration
b. Stormwater quality improvement service

Not all works might be included on this sheet

Cadastre 29/10/2007 © Dept of Lands

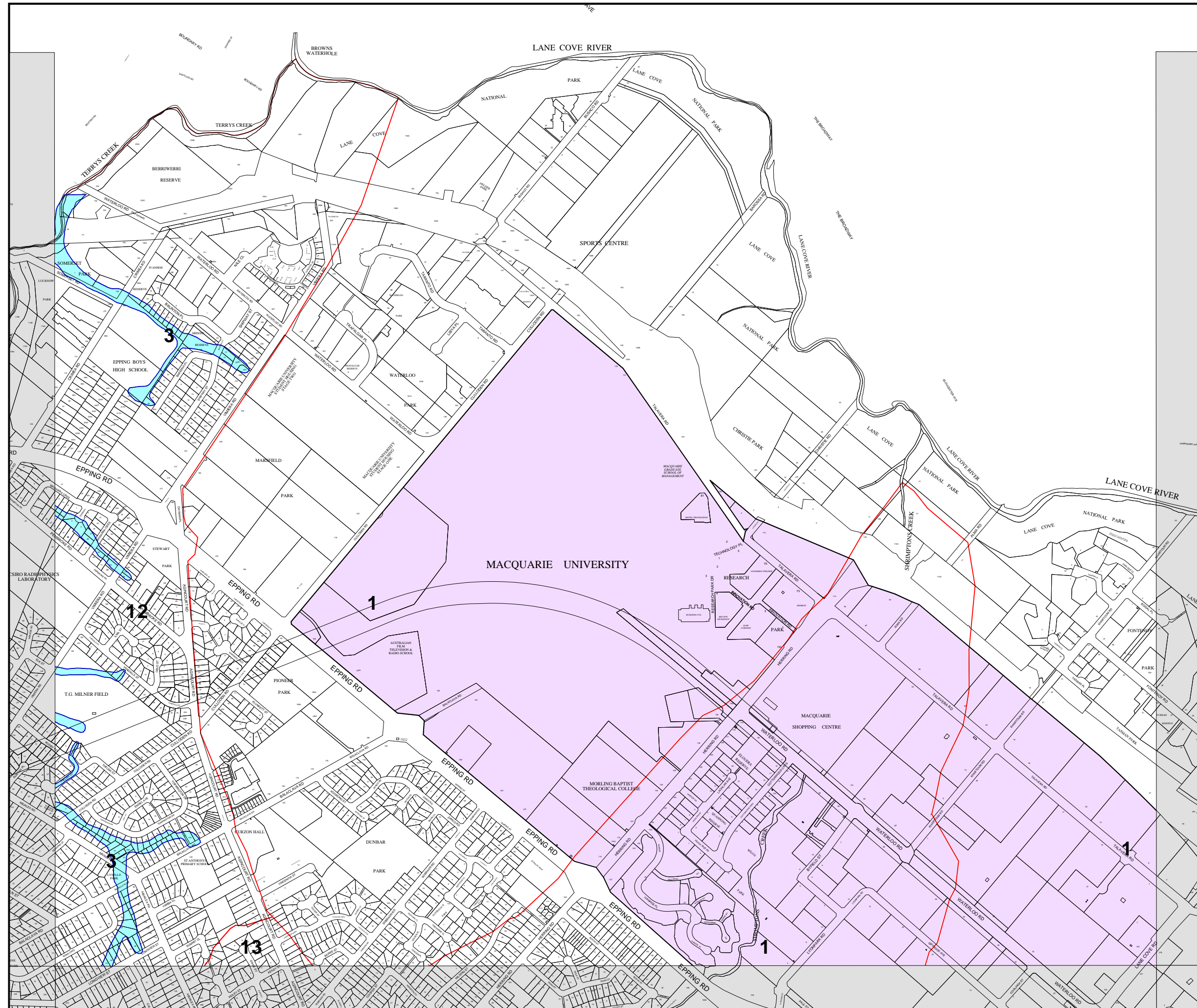


Scale: 1:10000 @ A3

Map identification number:
6700-CON-SMF-117-010-311207

Authorized by:

As amended by:





Ryde Section 94 Development Contributions Plan 2007

Stormwater Management Facilities

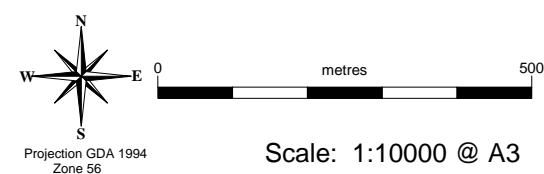
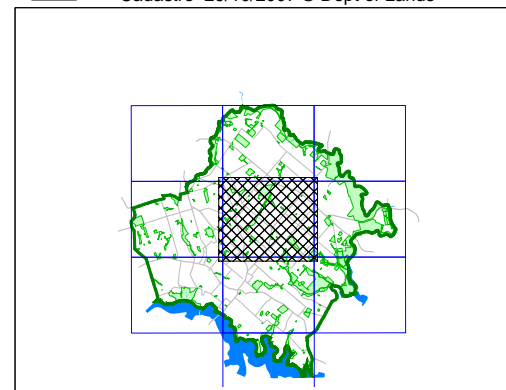
Sheet No. SMF - 118

Proposed Works

1. Macquarie Park Corridor
a. Drainage risk management study and design
b. Closed conduits and overland flow channels
2. North Ryde Golf Club detention pond
3. Eastwood & Terrys Creek
Floodplain Risk Management Study & Plan
4. Kitty & Buffalo Creek
Floodplain Risk Management Study & Plan
5. Parramatta River Catchments
Floodplain Risk Management Study & Plan
6. Parry Park
Stormwater quality improvement device
7. Hughes St/Dunmore Rd/Moss St
Stormwater quality improvement device
8. Looking Glass Bay
Stormwater quality improvement device
9. Cudal Reserve
Stormwater quality improvement device
10. Morrisons Bay
Stormwater quality improvement device
11. Strangers Creek
Remediation/restoration
12. Terrys Creek
Remediation/restoration
13. Shrimptons Creek
Remediation/restoration
14. Kittys Creek
Remediation/restoration
15. Archers Creek
Remediation/restoration
16. Buffalo Creek
a. Remediation/restoration
b. Stormwater quality improvement service

Not all works might be included on this sheet

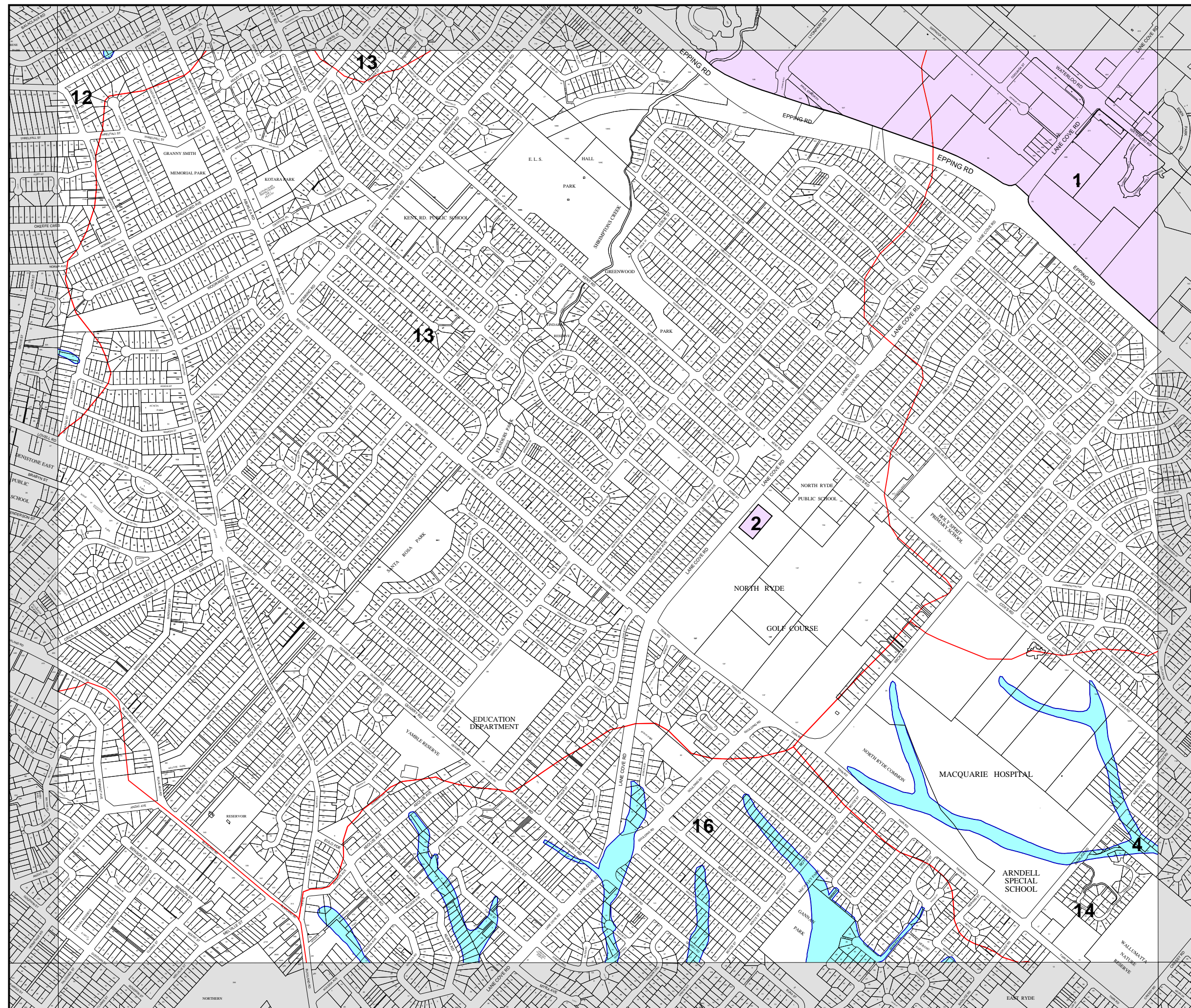
Cadastre 29/10/2007 © Dept of Lands



Map identification number:
6700-CON-SMF-118-010-311207

Authorized by:

As amended by:





Ryde Section 94 Development Contributions Plan 2007

Stormwater Management Facilities

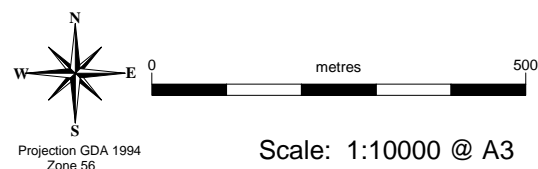
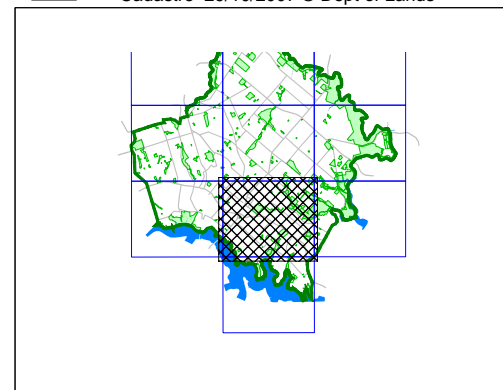
Sheet No. SMF - 119

Proposed Works

1. Macquarie Park Corridor
a. Drainage risk management study and design
b. Closed conduits and overland flow channels
2. North Ryde Golf Club detention pond
3. Eastwood & Terrys Creek
Floodplain Risk Management Study & Plan
4. Kitty & Buffalo Creek
Floodplain Risk Management Study & Plan
5. Parramatta River Catchments
Floodplain Risk Management Study & Plan
6. Parry Park
Stormwater quality improvement device
7. Hughes St/Dunmore Rd/Moss St
Stormwater quality improvement device
8. Looking Glass Bay
Stormwater quality improvement device
9. Cudal Reserve
Stormwater quality improvement device
10. Morrisons Bay
Stormwater quality improvement device
11. Strangers Creek
Remediation/restoration
12. Terrys Creek
Remediation/restoration
13. Shrimptons Creek
Remediation/restoration
14. Kittys Creek
Remediation/restoration
15. Archers Creek
Remediation/restoration
16. Buffalo Creek
a. Remediation/restoration
b. Stormwater quality improvement service

Not all works might be included on this sheet

Cadastre 29/10/2007 © Dept of Lands

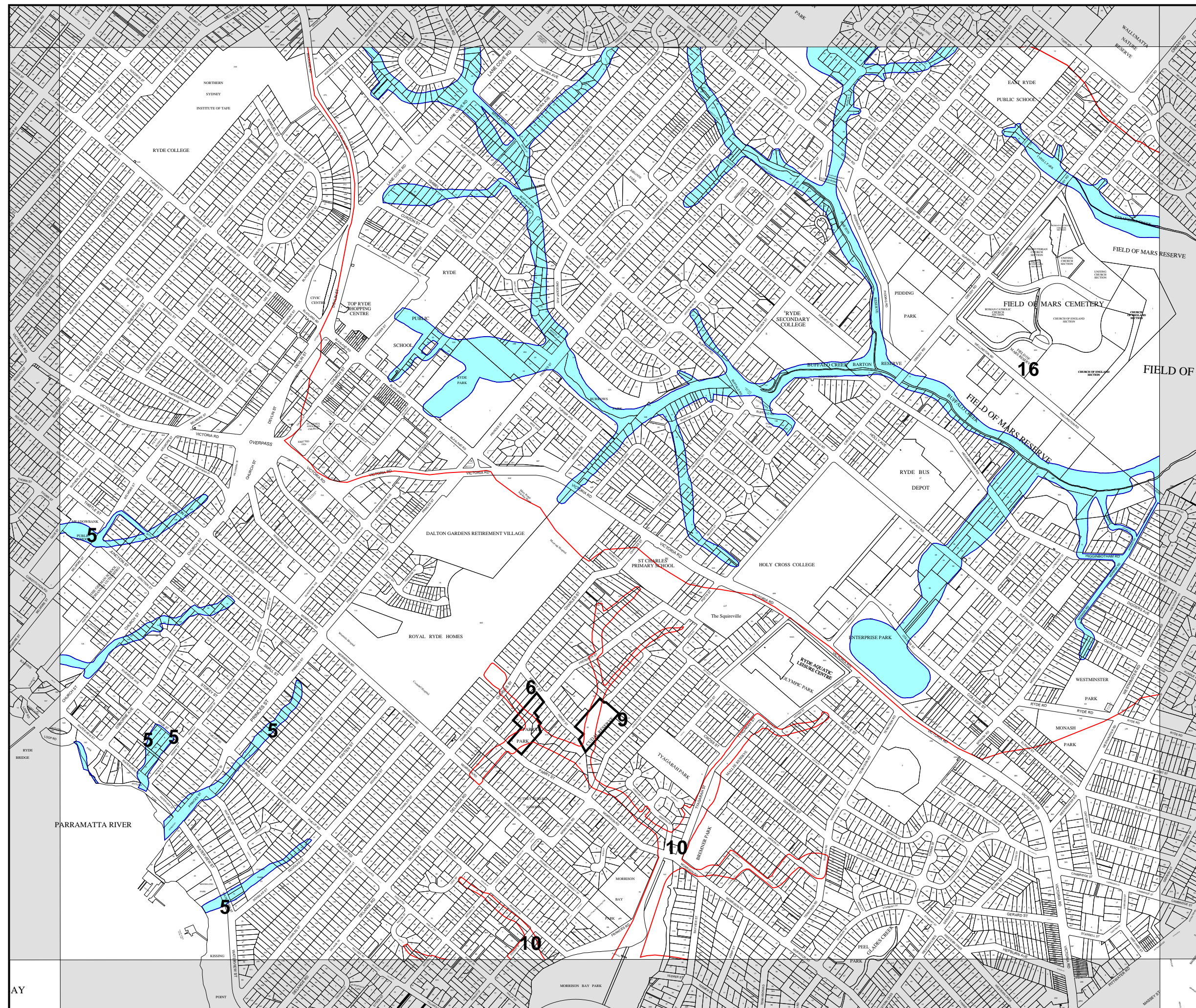



Scale: 1:10000 @ A3

Map identification number:
6700-CON-SMF-119-010-311207

Authorized by:

As amended by:





Ryde Section 94
Development
Contributions
Plan 2007

Stormwater Management
Facilities

Sheet No. SMF - 120

Proposed Works

- 1

1. Macquarie Park Corridor
a. Drainage risk management study and design
b. Closed conduits and overland flow channels
- 2

2. North Ryde Golf Club detention pond
- 3

3. Eastwood & Terrys Creek
Floodplain Risk Management Study & Plan
- 4

4. Kitty & Buffalo Creek
Floodplain Risk Management Study & Plan
- 5

5. Parramatta River Catchments
Floodplain Risk Management Study & Plan
- 6

6. Parry Park
Stormwater quality improvement device
- 7

7. Hughes St/Dunmore Rd/Moss St
Stormwater quality improvement device
- 8

8. Looking Glass Bay
Stormwater quality improvement device
- 9

9. Cudal Reserve
Stormwater quality improvement device
- 10

10. Morrisons Bay
Stormwater quality improvement device
- 11

11. Strangers Creek
Remediation/restoration
- 12

12. Terrys Creek
Remediation/restoration
- 13

13. Shrimptons Creek
Remediation/restoration
- 14

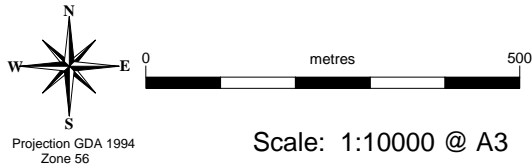
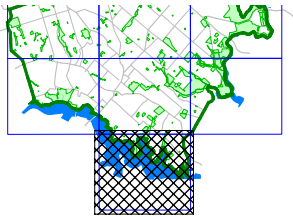
14. Kittys Creek
Remediation/restoration
- 15

15. Archers Creek
Remediation/restoration
- 16

16. Buffalo Creek
a. Remediation/restoration
b. Stormwater quality improvement service

Not all works might be included on this sheet

Cadastre 29/10/2007 © Dept of Lands




Map identification number:
6700-CON-SMF-120-010-311207

Authorized by:

As amended by:





Ryde Section 94
Development
Contributions
Plan 2007

Stormwater Management
Facilities

Sheet No. SMF - 133

Proposed Works

- 1

1. Macquarie Park Corridor
a. Drainage risk management study and design
b. Closed conduits and overland flow channels
- 2

2. North Ryde Golf Club detention pond
- 3

3. Eastwood & Terrys Creek
Floodplain Risk Management Study & Plan
- 4

4. Kitty & Buffalo Creek
Floodplain Risk Management Study & Plan
- 5

5. Parramatta River Catchments
Floodplain Risk Management Study & Plan
- 6

6. Parry Park
Stormwater quality improvement device
- 7

7. Hughes St/Dunmore Rd/Moss St
Stormwater quality improvement device
- 8

8. Looking Glass Bay
Stormwater quality improvement device
- 9

9. Cudal Reserve
Stormwater quality improvement device
- 10

10. Morrisons Bay
Stormwater quality improvement device
- 11

11. Strangers Creek
Remediation/restoration
- 12

12. Terrys Creek
Remediation/restoration
- 13

13. Shrimptons Creek
Remediation/restoration
- 14

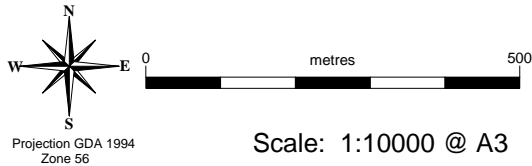
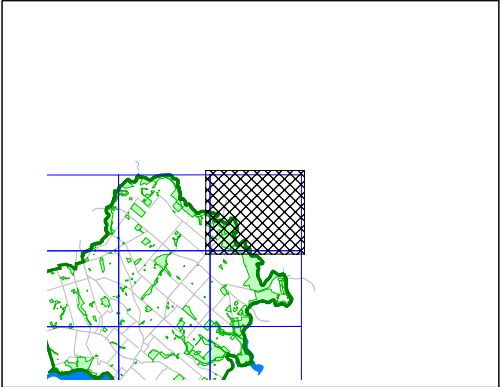
14. Kittys Creek
Remediation/restoration
- 15

15. Archers Creek
Remediation/restoration
- 16

16. Buffalo Creek
a. Remediation/restoration
b. Stormwater quality improvement service

Not all works might be included on this sheet


Cadastre 29/10/2007 © Dept of Lands




Map identification number:
6700-CON-SMF-133-010-311207

As amended by:

Authorized by:





Ryde Section 94 Development Contributions Plan 2007

Stormwater Management Facilities

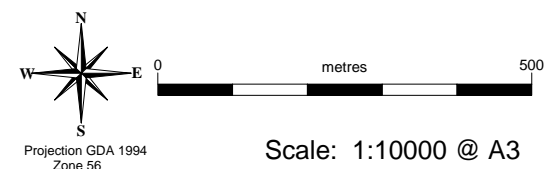
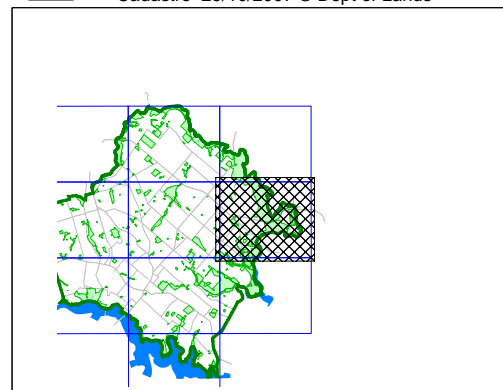
Sheet No. SMF - 134

Proposed Works

1. Macquarie Park Corridor
a. Drainage risk management study and design
b. Closed conduits and overland flow channels
2. North Ryde Golf Club detention pond
3. Eastwood & Terrys Creek
Floodplain Risk Management Study & Plan
4. Kitty & Buffalo Creek
Floodplain Risk Management Study & Plan
5. Parramatta River Catchments
Floodplain Risk Management Study & Plan
6. Parry Park
Stormwater quality improvement device
7. Hughes St/Dunmore Rd/Moss St
Stormwater quality improvement device
8. Looking Glass Bay
Stormwater quality improvement device
9. Cudal Reserve
Stormwater quality improvement device
10. Morrisons Bay
Stormwater quality improvement device
11. Strangers Creek
Remediation/restoration
12. Terrys Creek
Remediation/restoration
13. Shrimptons Creek
Remediation/restoration
14. Kittys Creek
Remediation/restoration
15. Archers Creek
Remediation/restoration
16. Buffalo Creek
a. Remediation/restoration
b. Stormwater quality improvement service

Not all works might be included on this sheet

Cadastre 29/10/2007 © Dept of Lands

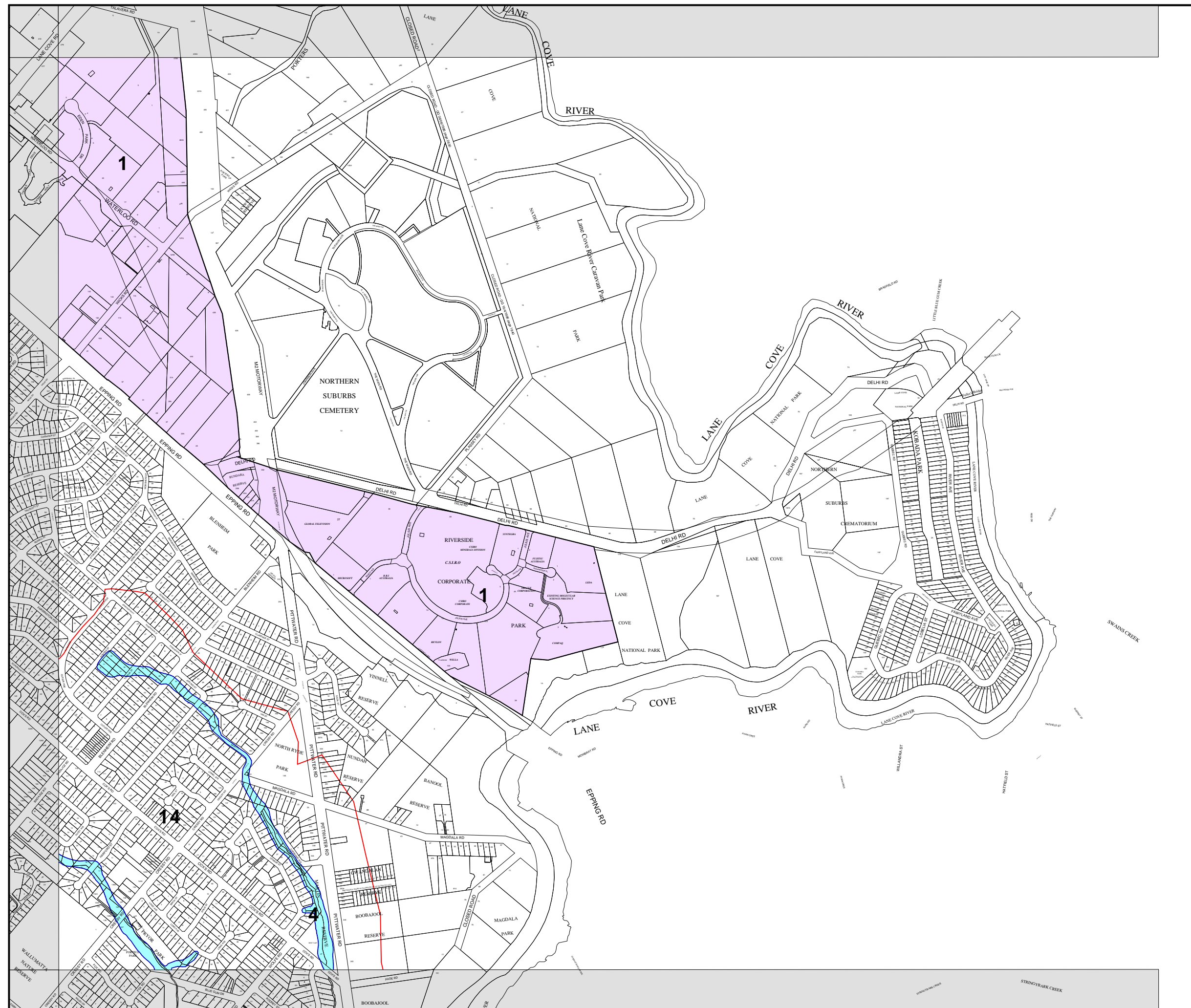



Scale: 1:10000 @ A3

Map identification number:
6700-CON-SMF-134-010-311207

Authorized by:

As amended by:





Ryde Section 94 Development Contributions Plan 2007

Stormwater Management Facilities

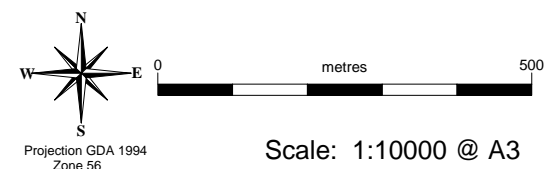
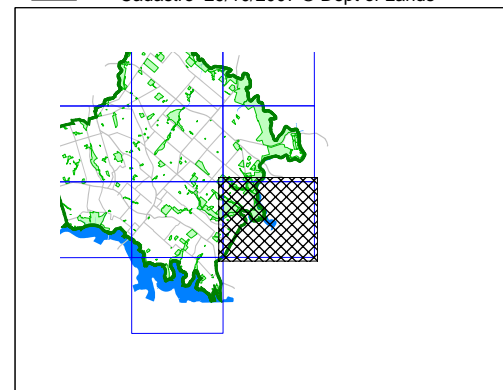
Sheet No. SMF - 135

Proposed Works

1. Macquarie Park Corridor
a. Drainage risk management study and design
b. Closed conduits and overland flow channels
2. North Ryde Golf Club detention pond
3. Eastwood & Terrys Creek
Floodplain Risk Management Study & Plan
4. Kitty & Buffalo Creek
Floodplain Risk Management Study & Plan
5. Parramatta River Catchments
Floodplain Risk Management Study & Plan
6. Parry Park
Stormwater quality improvement device
7. Hughes St/Dunmore Rd/Moss St
Stormwater quality improvement device
8. Looking Glass Bay
Stormwater quality improvement device
9. Cudal Reserve
Stormwater quality improvement device
10. Morrisons Bay
Stormwater quality improvement device
11. Strangers Creek
Remediation/restoration
12. Terrys Creek
Remediation/restoration
13. Shrimptons Creek
Remediation/restoration
14. Kittys Creek
Remediation/restoration
15. Archers Creek
Remediation/restoration
16. Buffalo Creek
a. Remediation/restoration
b. Stormwater quality improvement service

Not all works might be included on this sheet

Cadastre 29/10/2007 © Dept of Lands



Scale: 1:10000 @ A3

Map identification number:
6700-CON-SMF-135-010-311207

Authorized by:

As amended by:

