



# NATURAL AREAS

## DRAFT GENERIC PLAN OF MANAGEMENT

### APPENDIX B: MAP SERIES OF ALL LAND PARCELS, PRESENTED BY SUB-CATEGORY

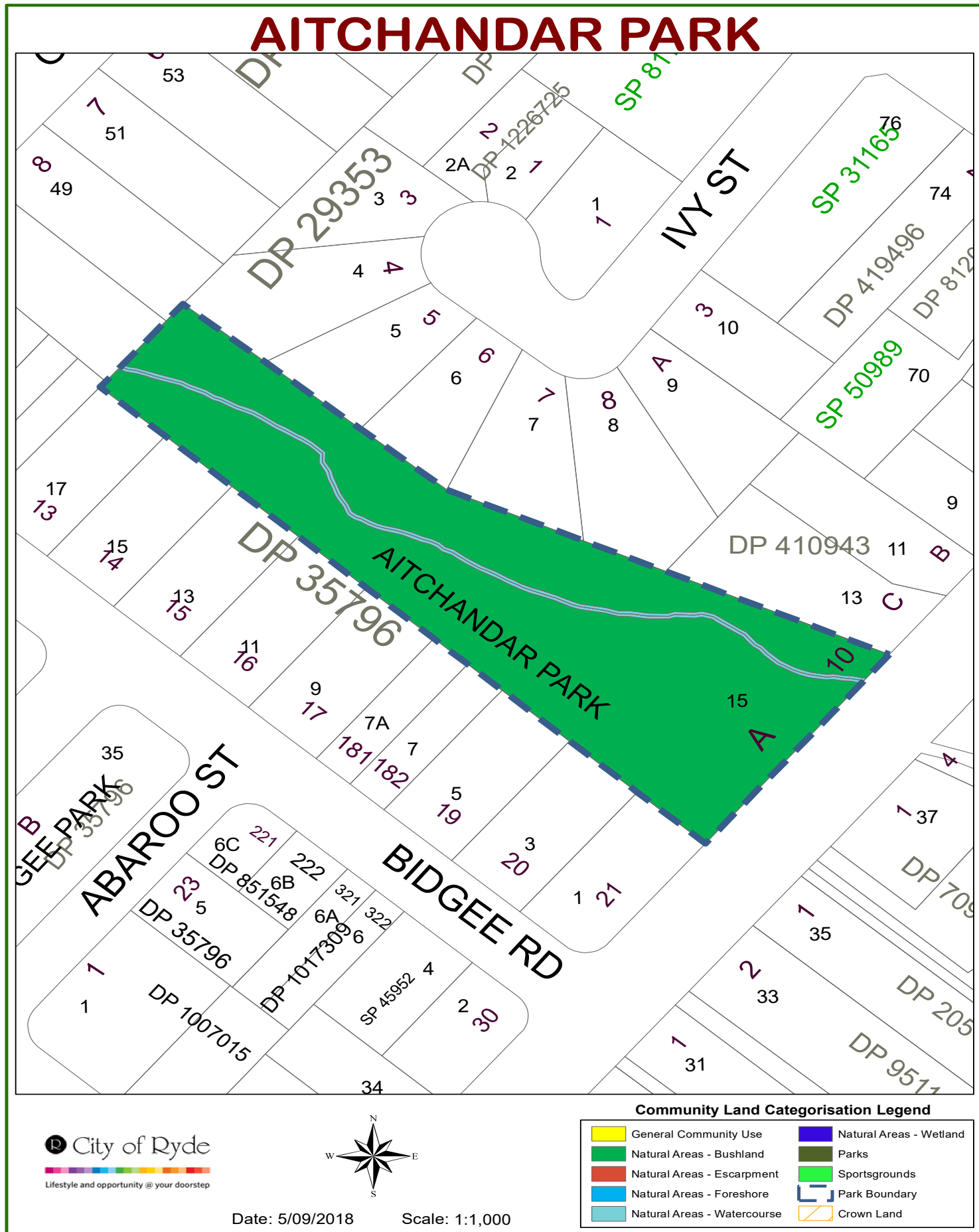
*Enhancing natural areas to increase biodiversity connections, providing social, economic, environmental and health benefits to the community*

#### **City of Ryde**

Locked Bay 2069  
NORTH RYDE NSW 1670  
Phone: (02) 9952 8222  
Email: [cityofryde@ryde.nsw.gov.au](mailto:cityofryde@ryde.nsw.gov.au)  
Web: [www.ryde.nsw.gov.au](http://www.ryde.nsw.gov.au)

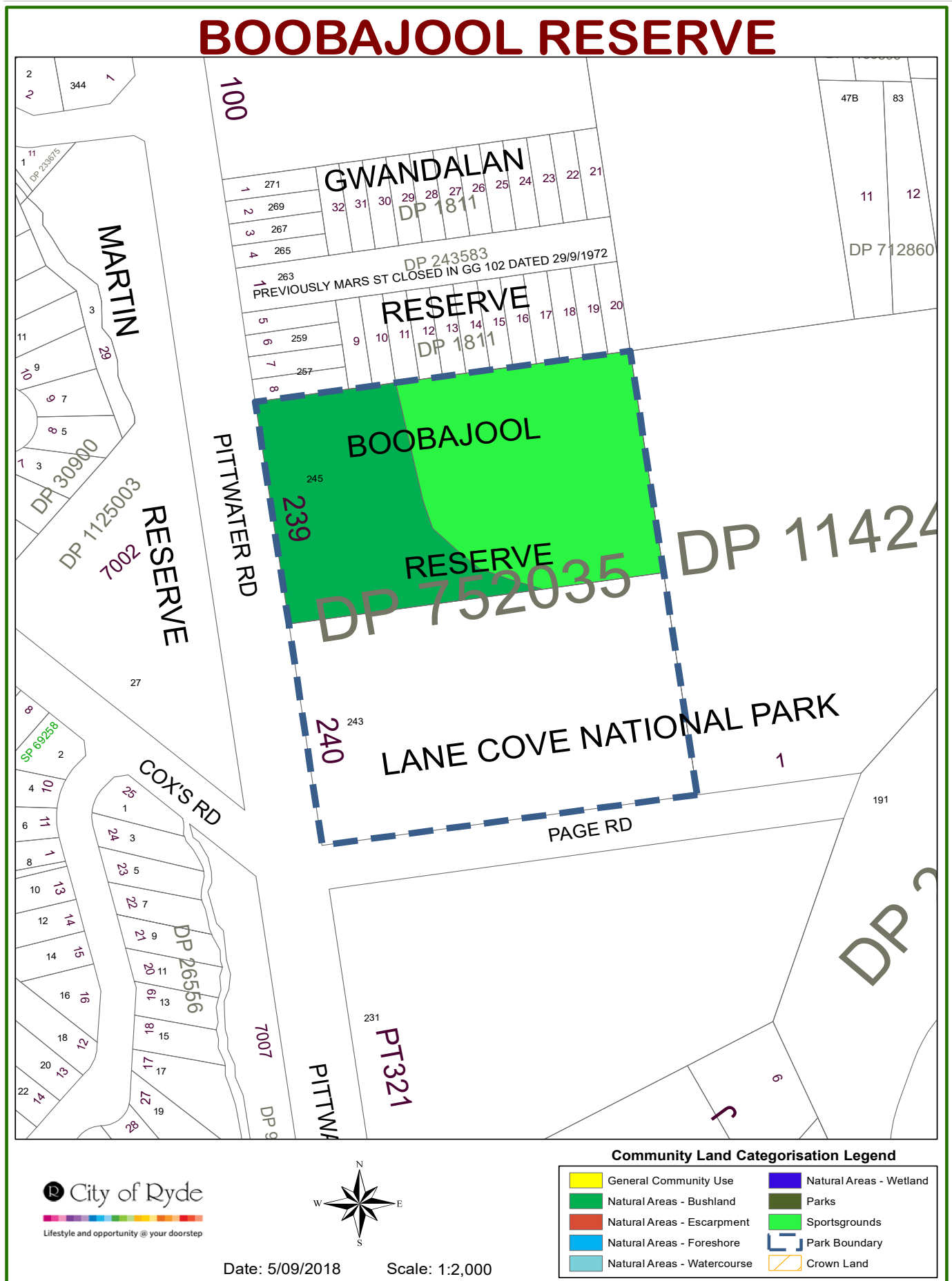


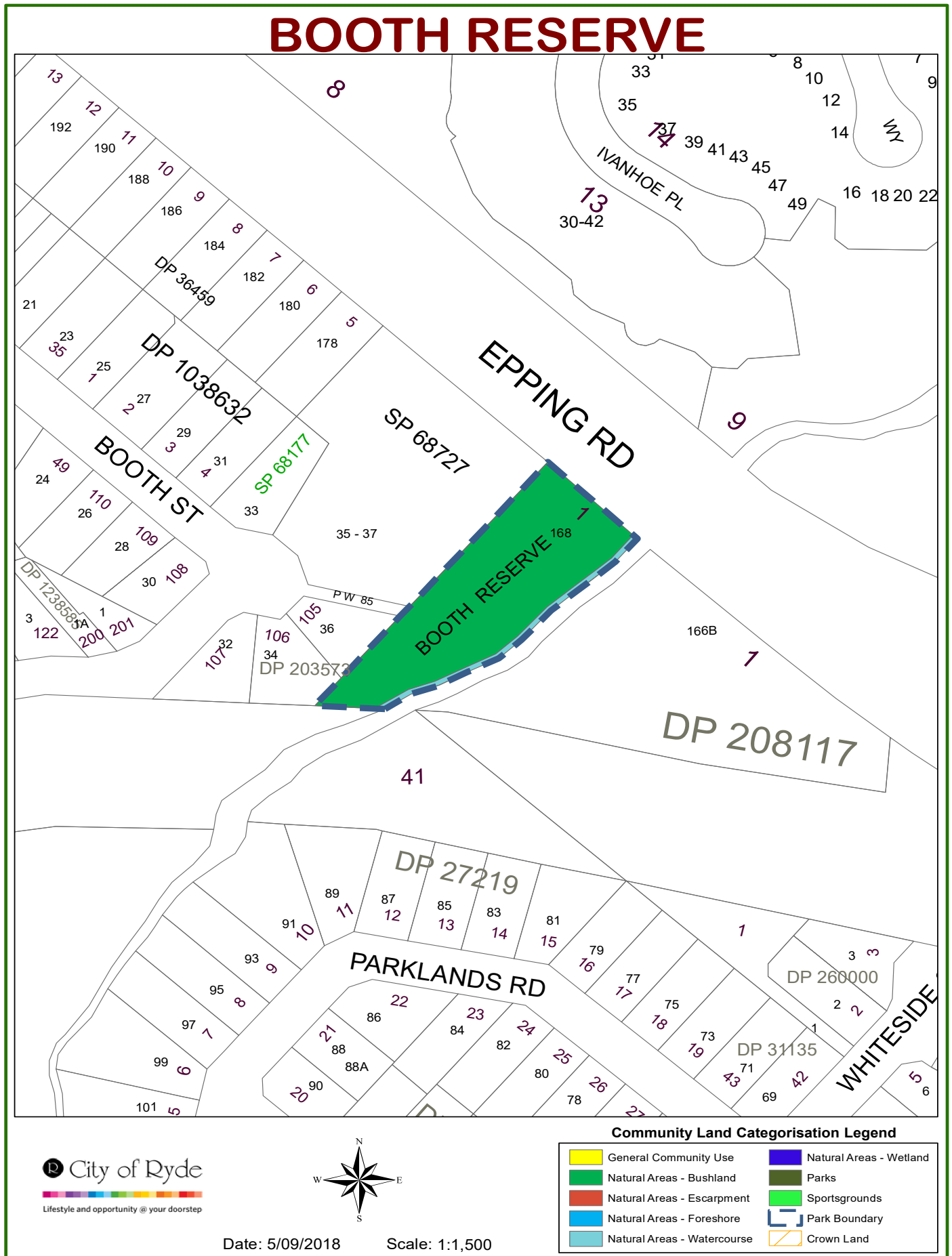
Draft September 2020

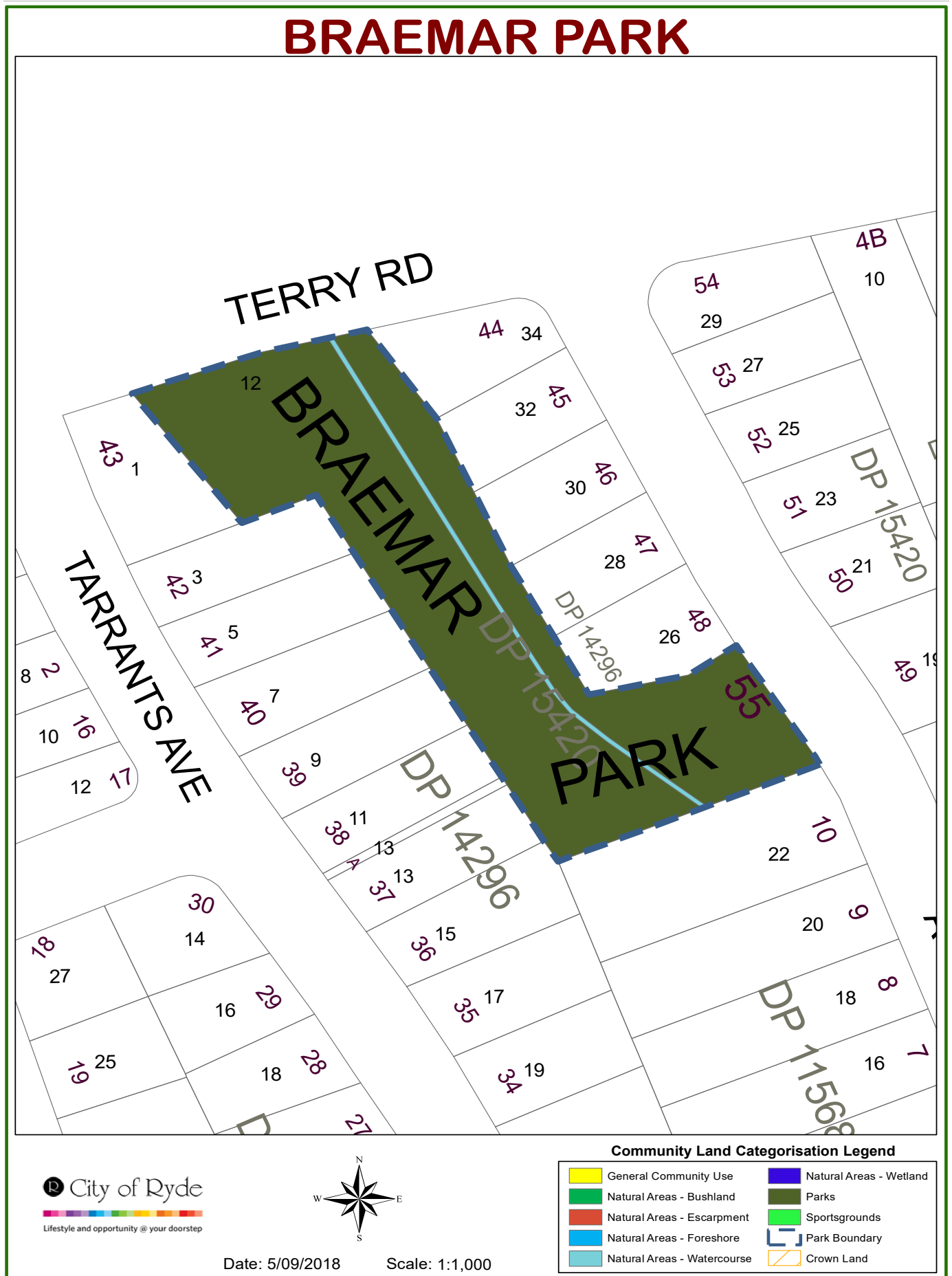




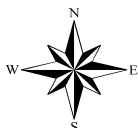
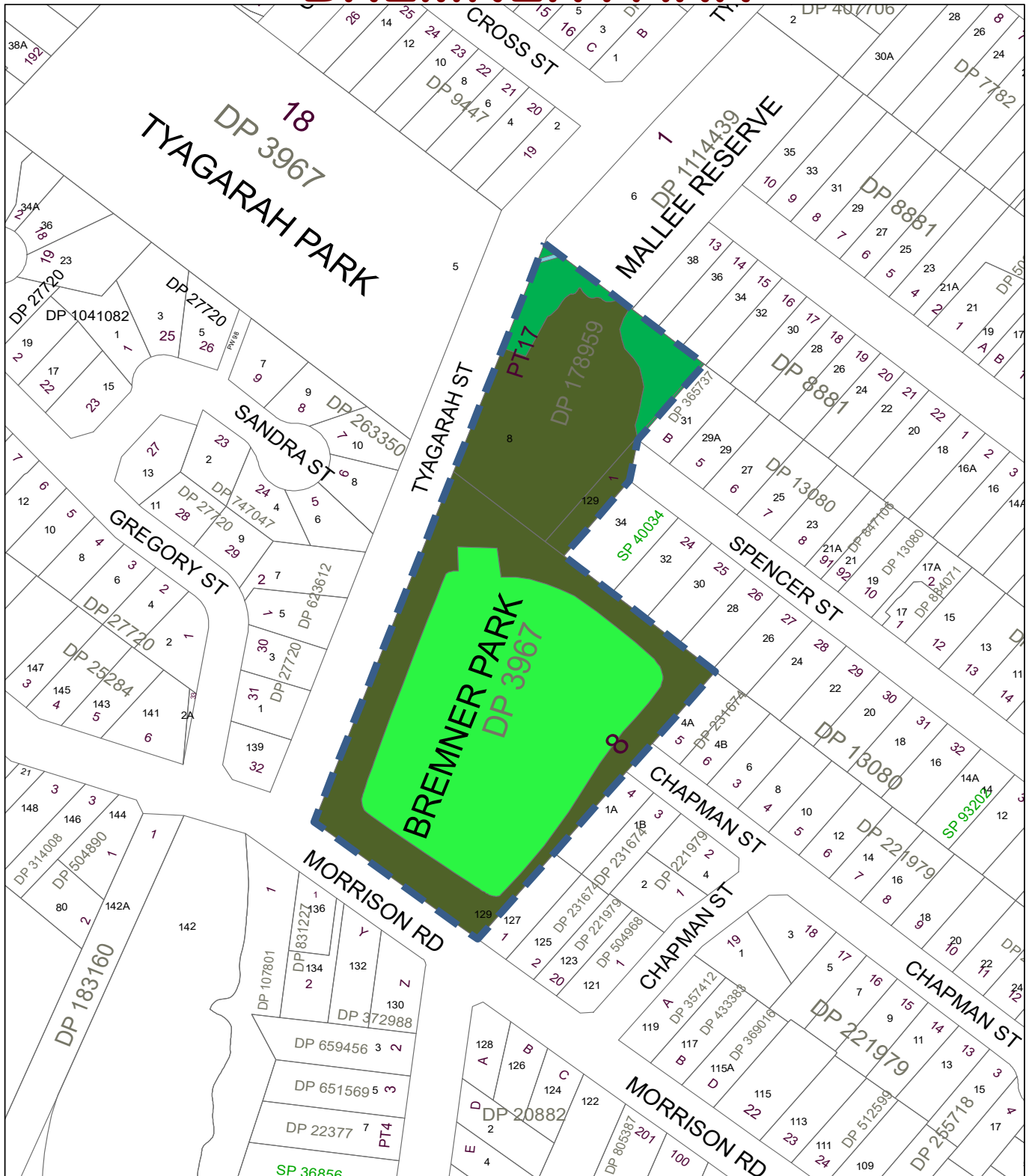






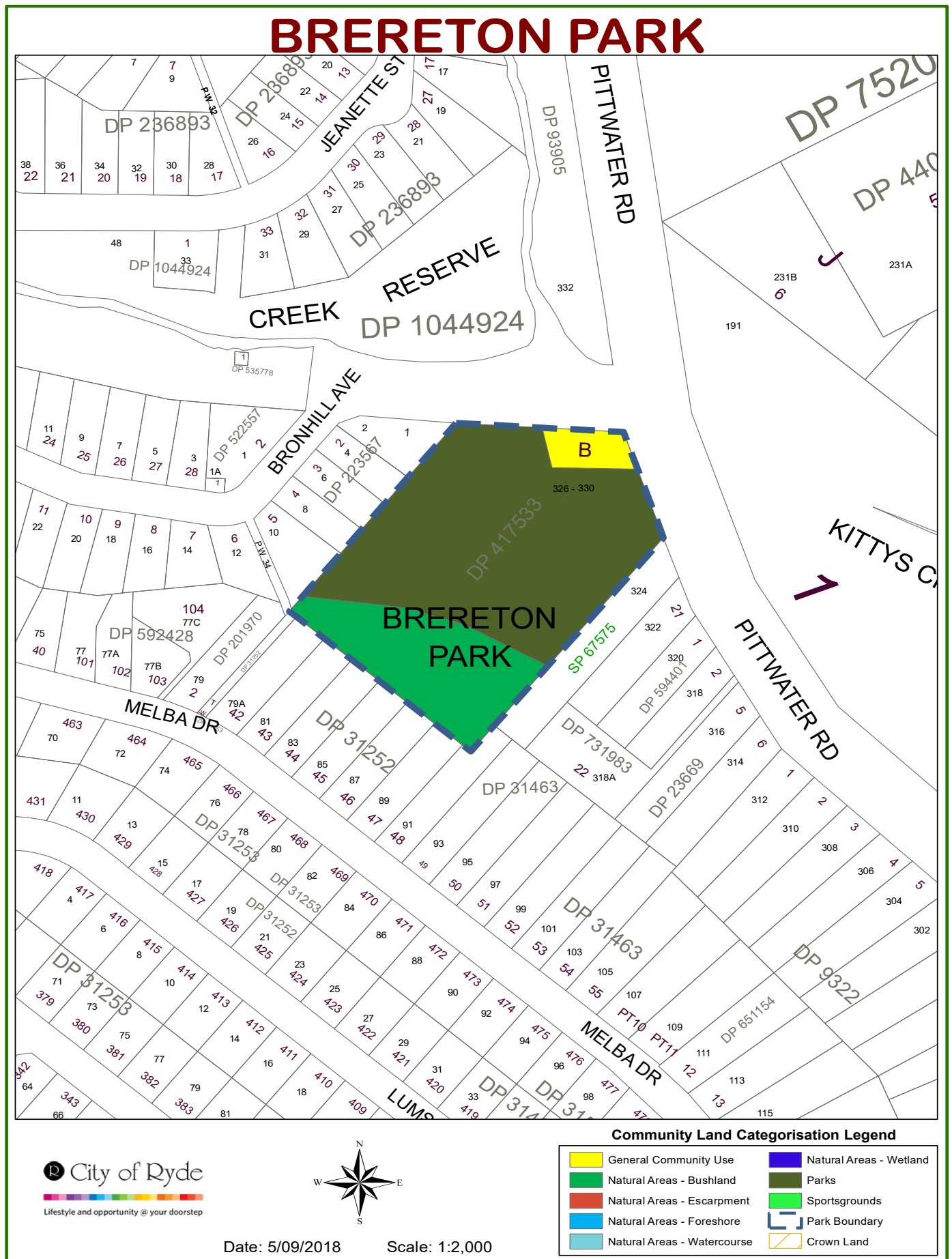


# BREMNER PARK

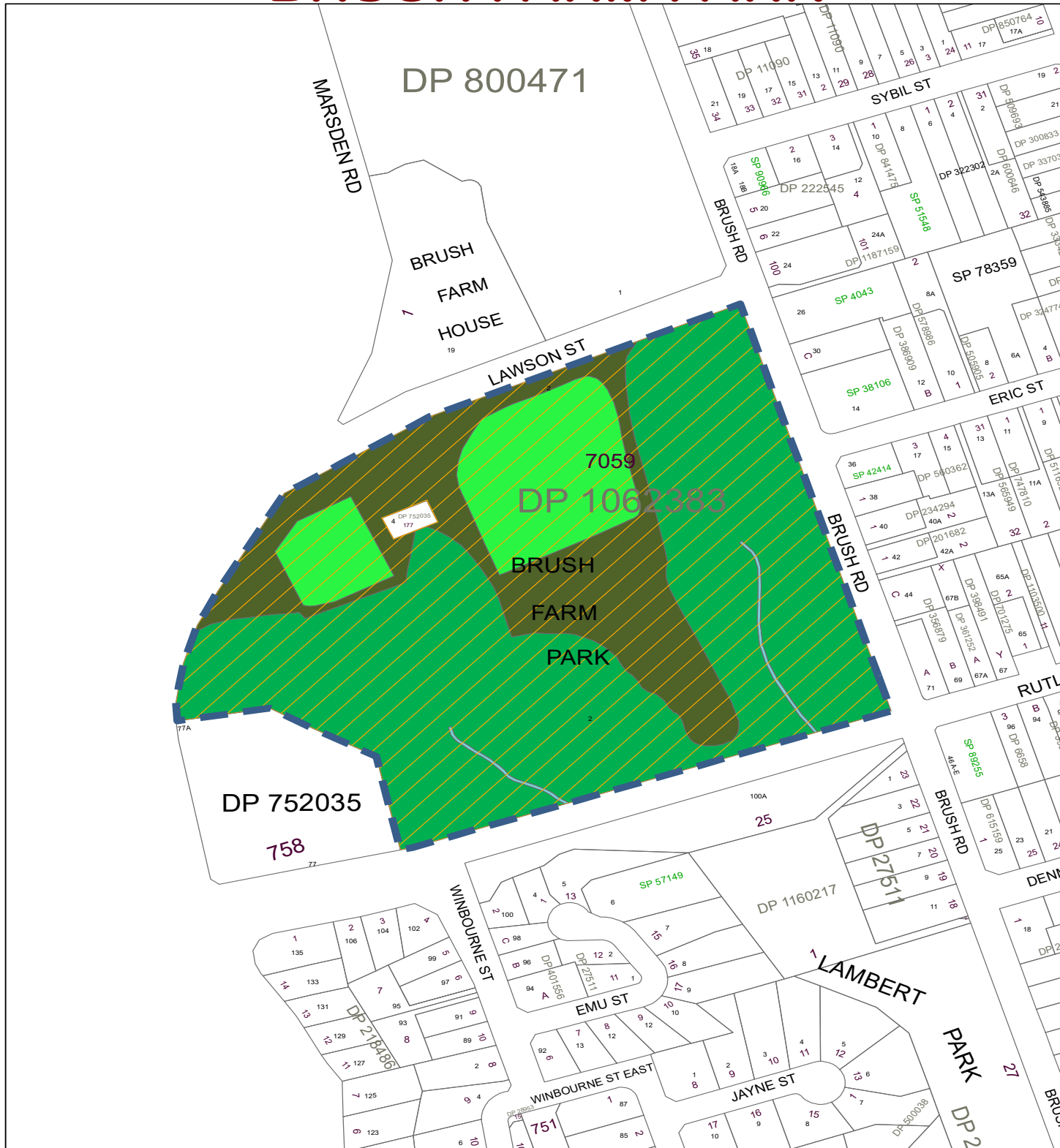


## Community Land Categorisation Legend


General Community Use	Natural Areas - Wetland
Natural Areas - Bushland	Parks
Natural Areas - Escarpment	Sportsgrounds
Natural Areas - Foreshore	Park Boundary
Natural Areas - Watercourse	Crown Land

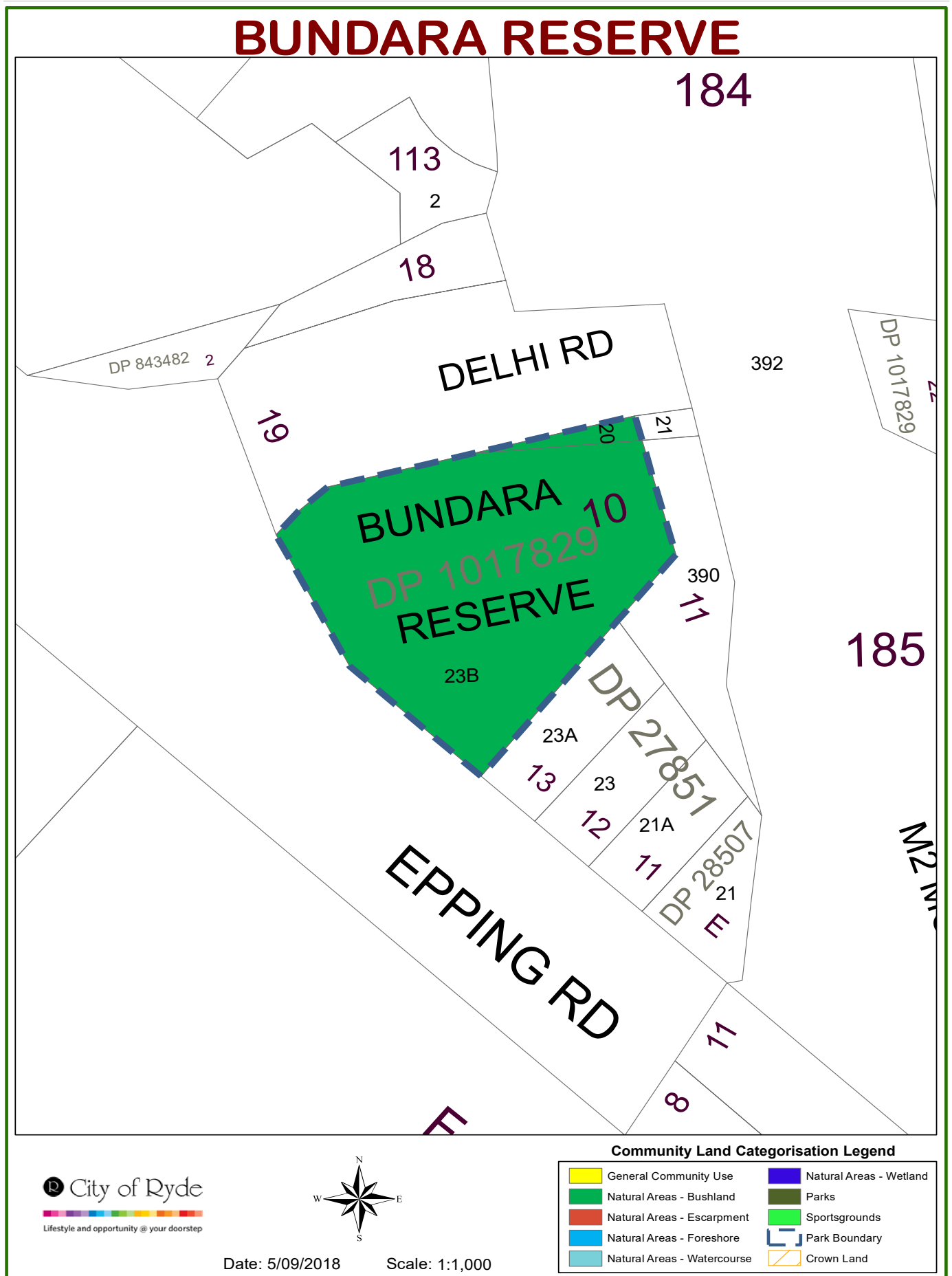


# BRUSH FARM PARK

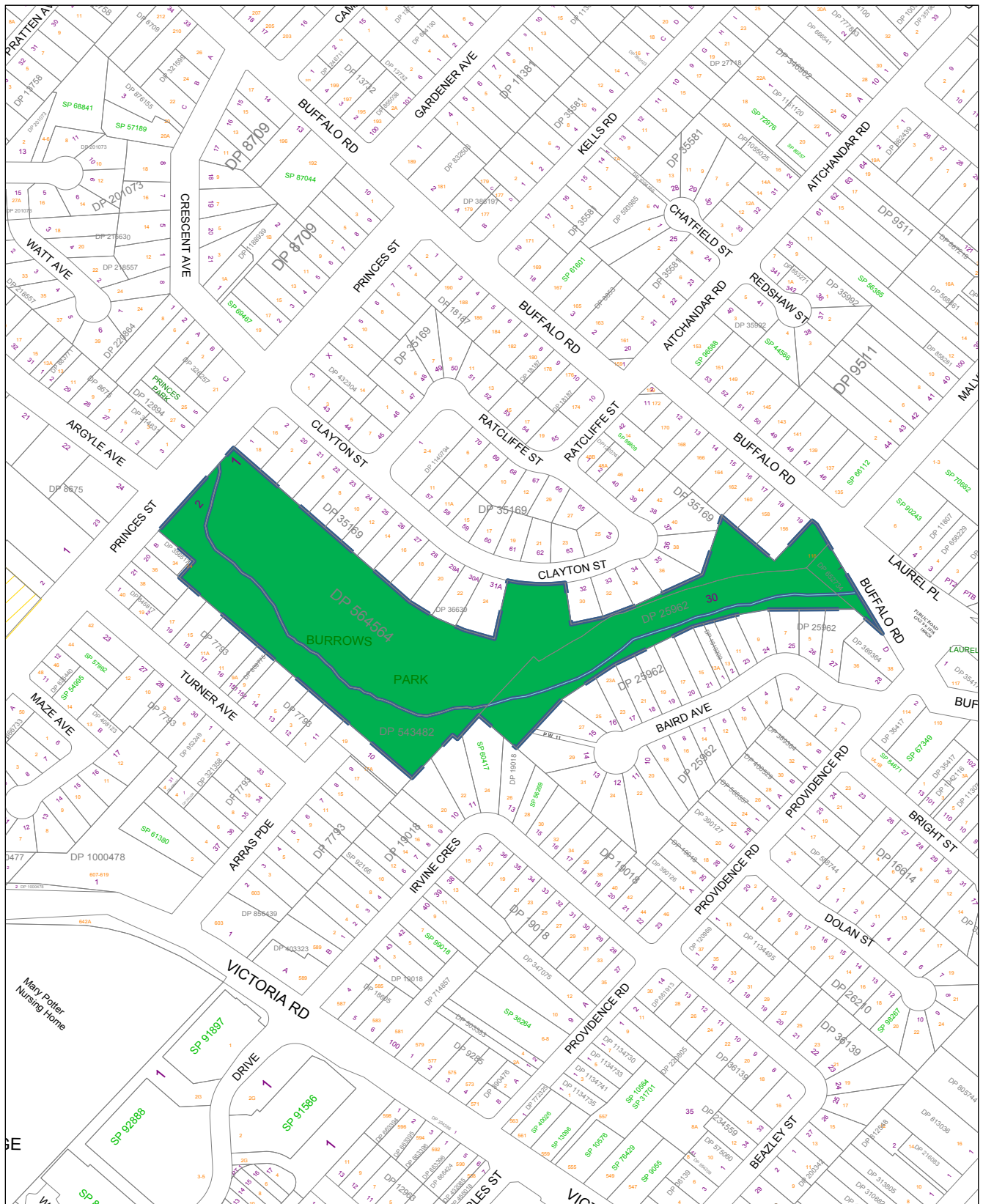


## Community Land Categorisation Legend

	General Community Use		Natural Areas - Wetland
	Natural Areas - Bushland		Parks
	Natural Areas - Escarpment		Sportsgrounds
	Natural Areas - Foreshore		Park Boundary
	Natural Areas - Watercourse		Crown Land



# BURROWS PARK



**Ryde City Council**

Civic Centre, Devlin Street  
RYDE NSW 2112

Locked Bag 2069  
NORTH RYDE NSW 1670

Tel: 9952 8222 Fax: 9952 8070

E-mail: [rydecouncil@ryde.nsw.gov.au](mailto:rydecouncil@ryde.nsw.gov.au)  
Web: [www.ryde.nsw.gov.au](http://www.ryde.nsw.gov.au)











Prepared by the  
**CITY MANAGEMENT  
INFORMATION UNIT**  
[rydegis@ryde.nsw.gov.au](mailto:rydegis@ryde.nsw.gov.au)

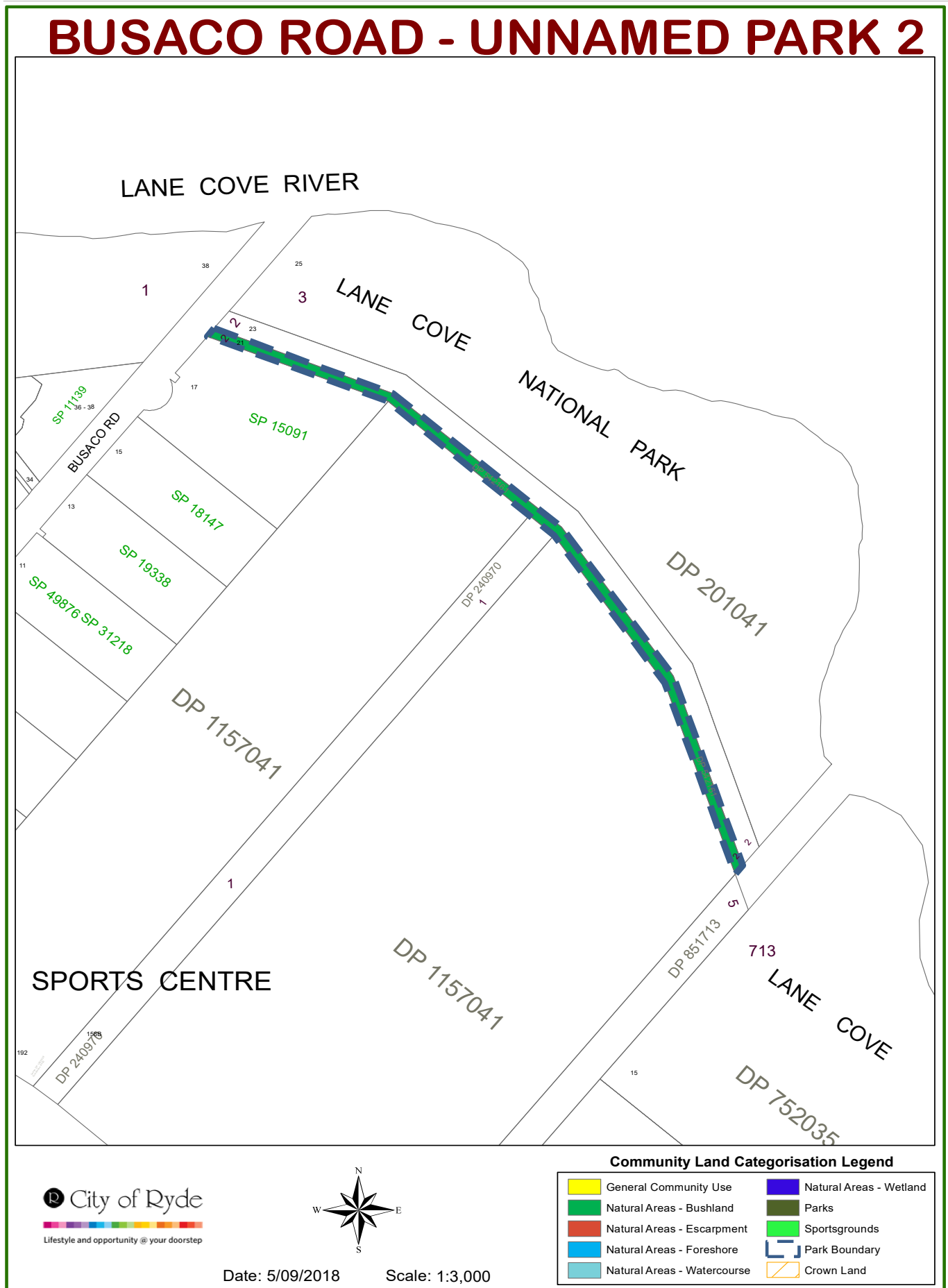


Date: 04/06/2020

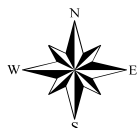
Scale: 1:2500

## Community Land Categorisation Legend











	General Community Use		Natural Areas - Wetlands
	Natural Areas - Bushland		Park Boundary
	Natural Areas - Escarpment		Parks
	Natural Areas - Foreshore		Sportsgrounds
	Natural Areas - Watercourse		Crown Land

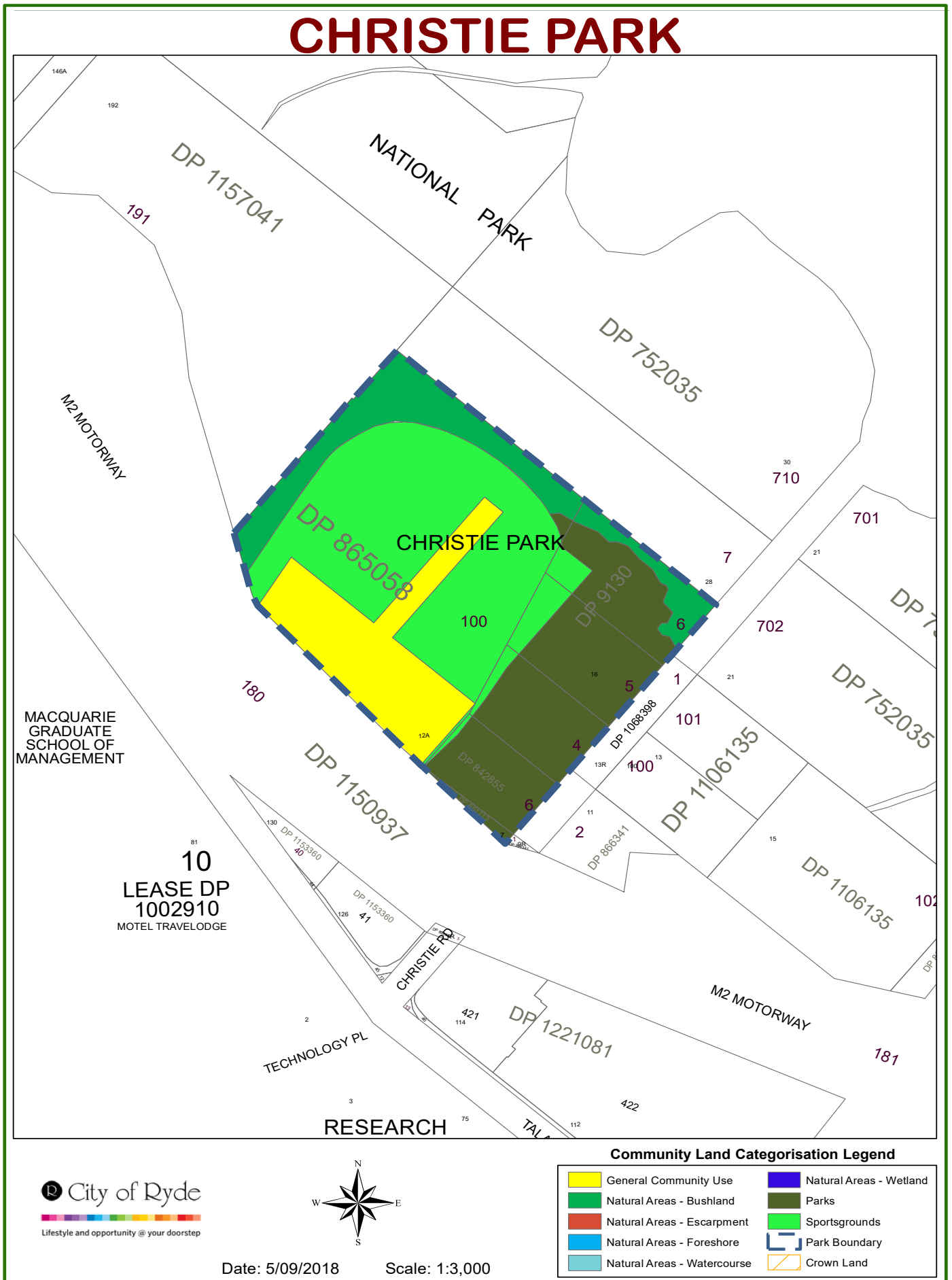


# BUSACO ROAD - UNNAMED PARK

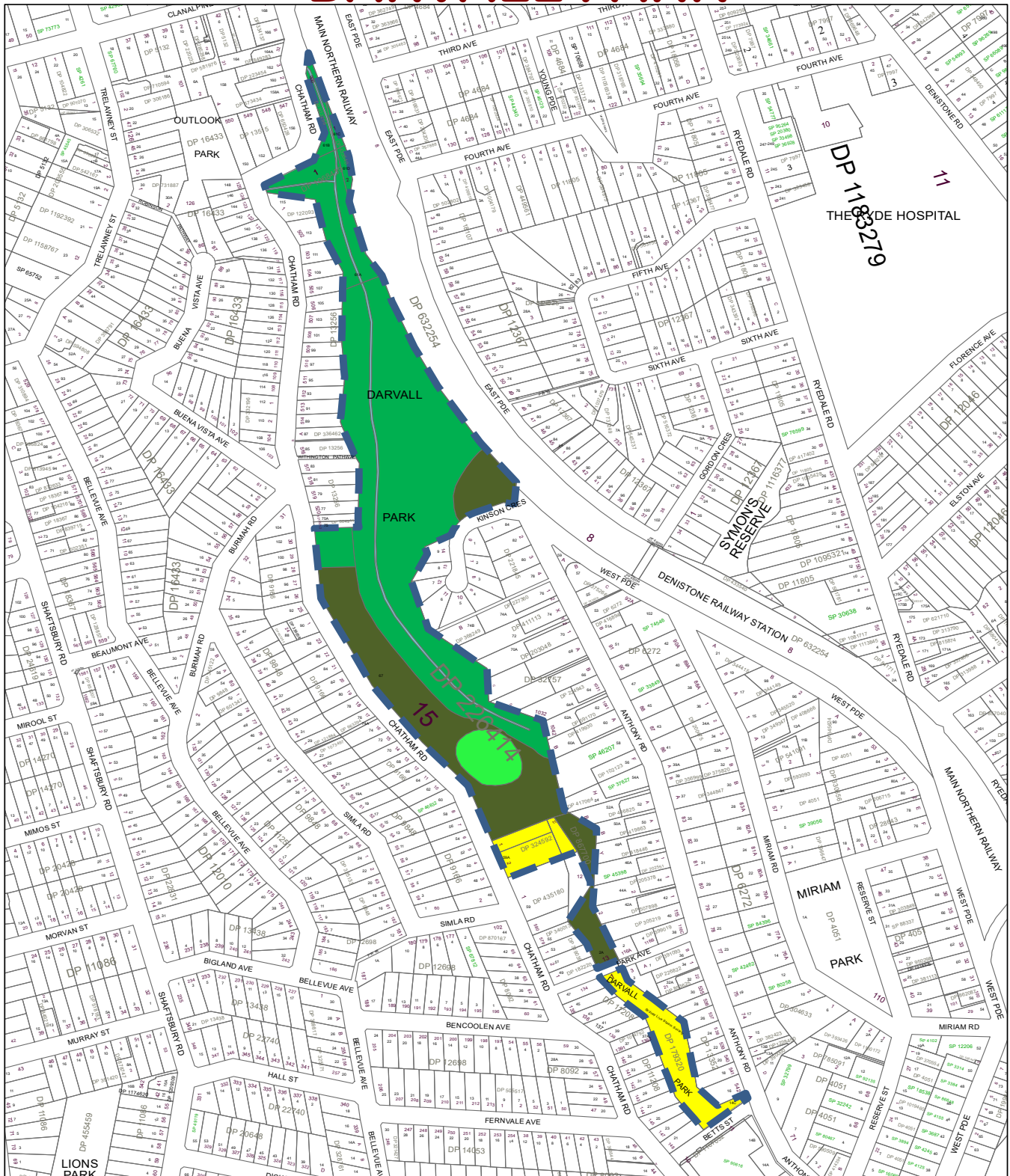


## Community Land Categorisation Legend





	General Community Use		Natural Areas - Wetland
	Natural Areas - Bushland		Parks
	Natural Areas - Escarpment		Sportsgrounds
	Natural Areas - Foreshore		Park Boundary
	Natural Areas - Watercourse		Crown Land

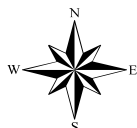


# DARVALL PARK

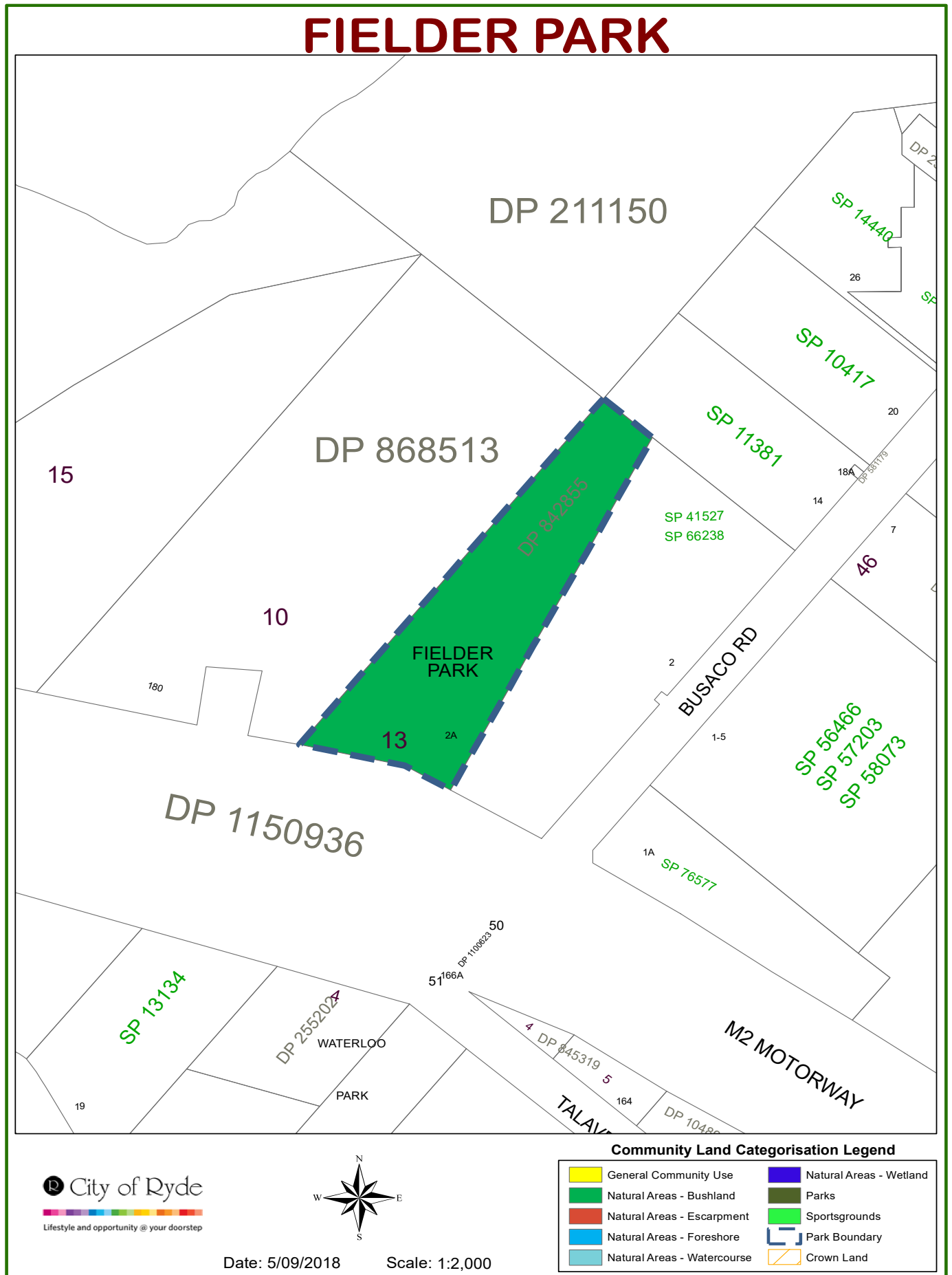


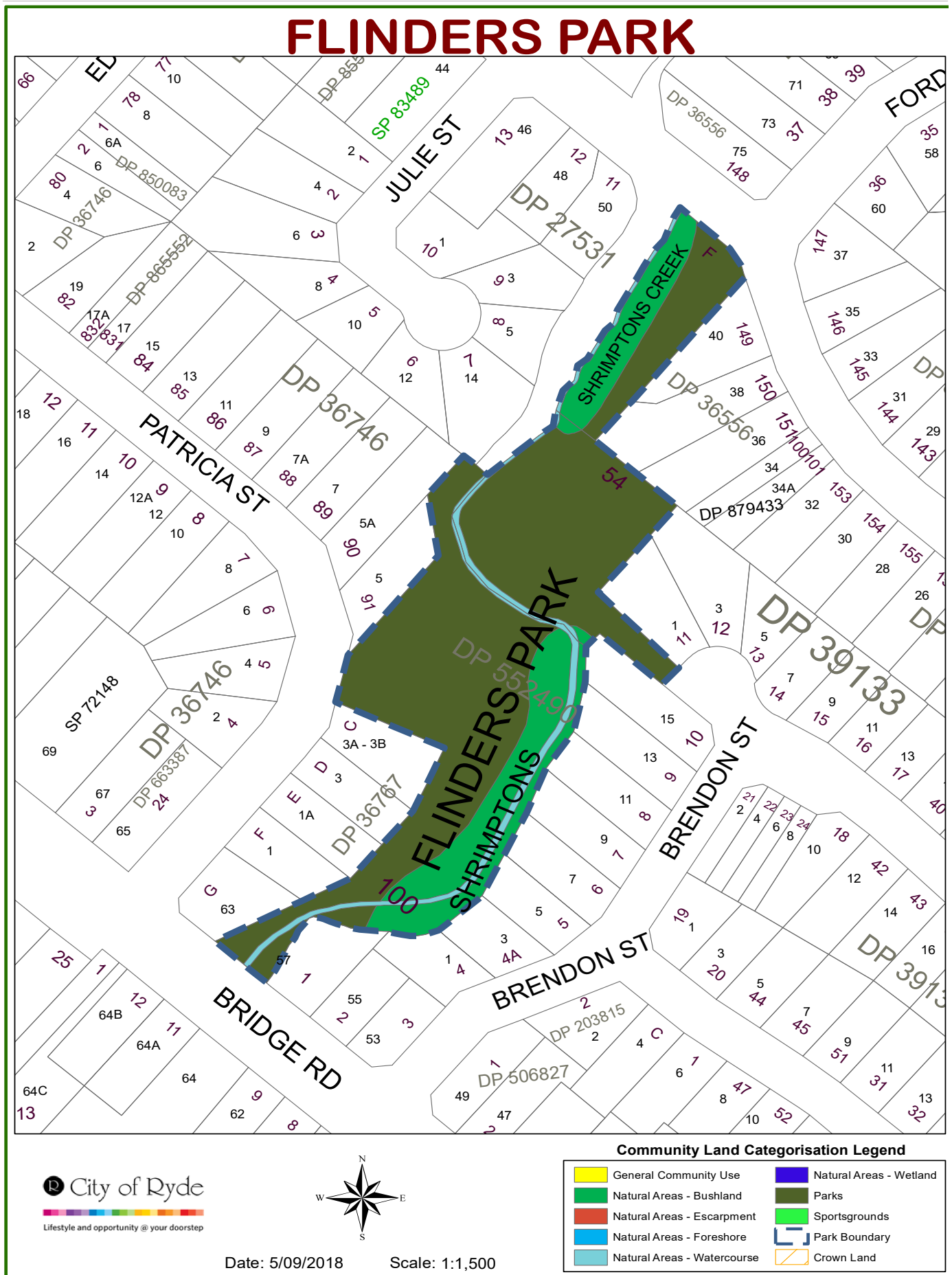
## Community Land Categorisation Legend

	General Community Use		Natural Areas - Wetland
	Natural Areas - Bushland		Parks
	Natural Areas - Escarpment		Sportsgrounds
	Natural Areas - Foreshore		Park Boundary
	Natural Areas - Watercourse		Crown Land

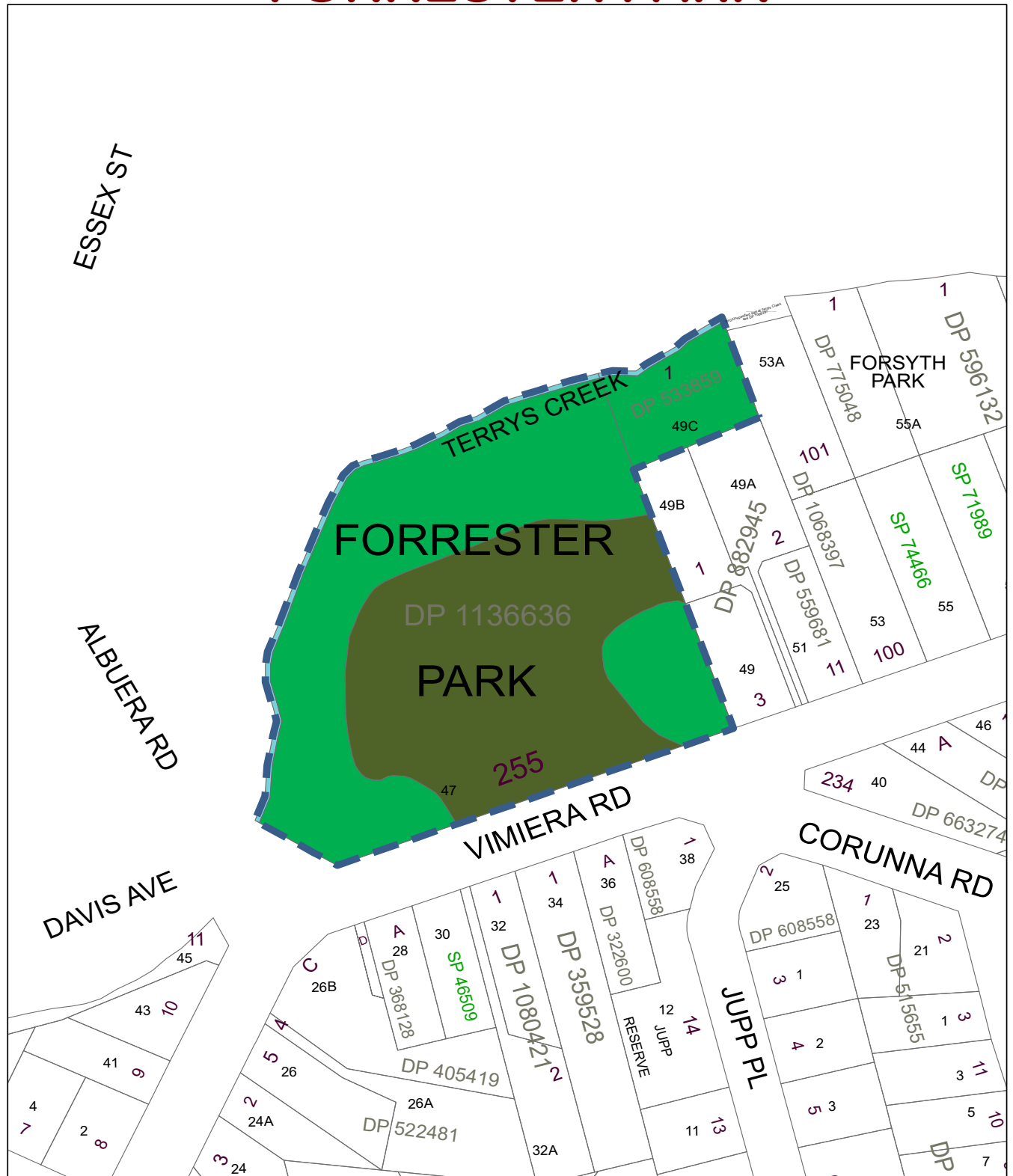






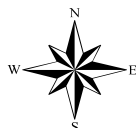


# FORRESTER PARK

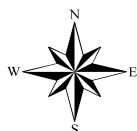
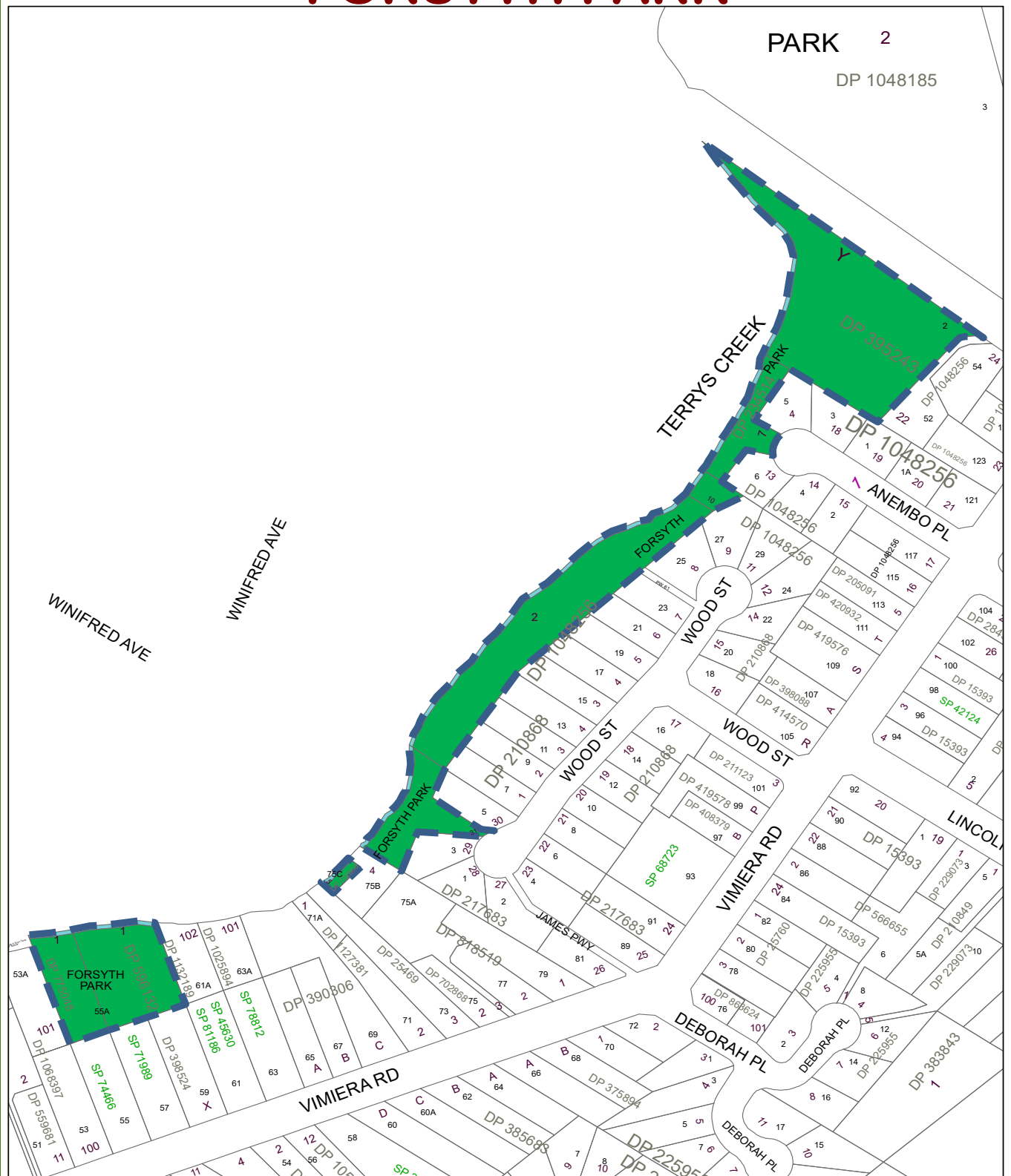


## Community Land Categorisation Legend

	General Community Use		Natural Areas - Wetland
	Natural Areas - Bushland		Parks
	Natural Areas - Escarpment		Sportsgrounds
	Natural Areas - Foreshore		Park Boundary
	Natural Areas - Watercourse		Crown Land

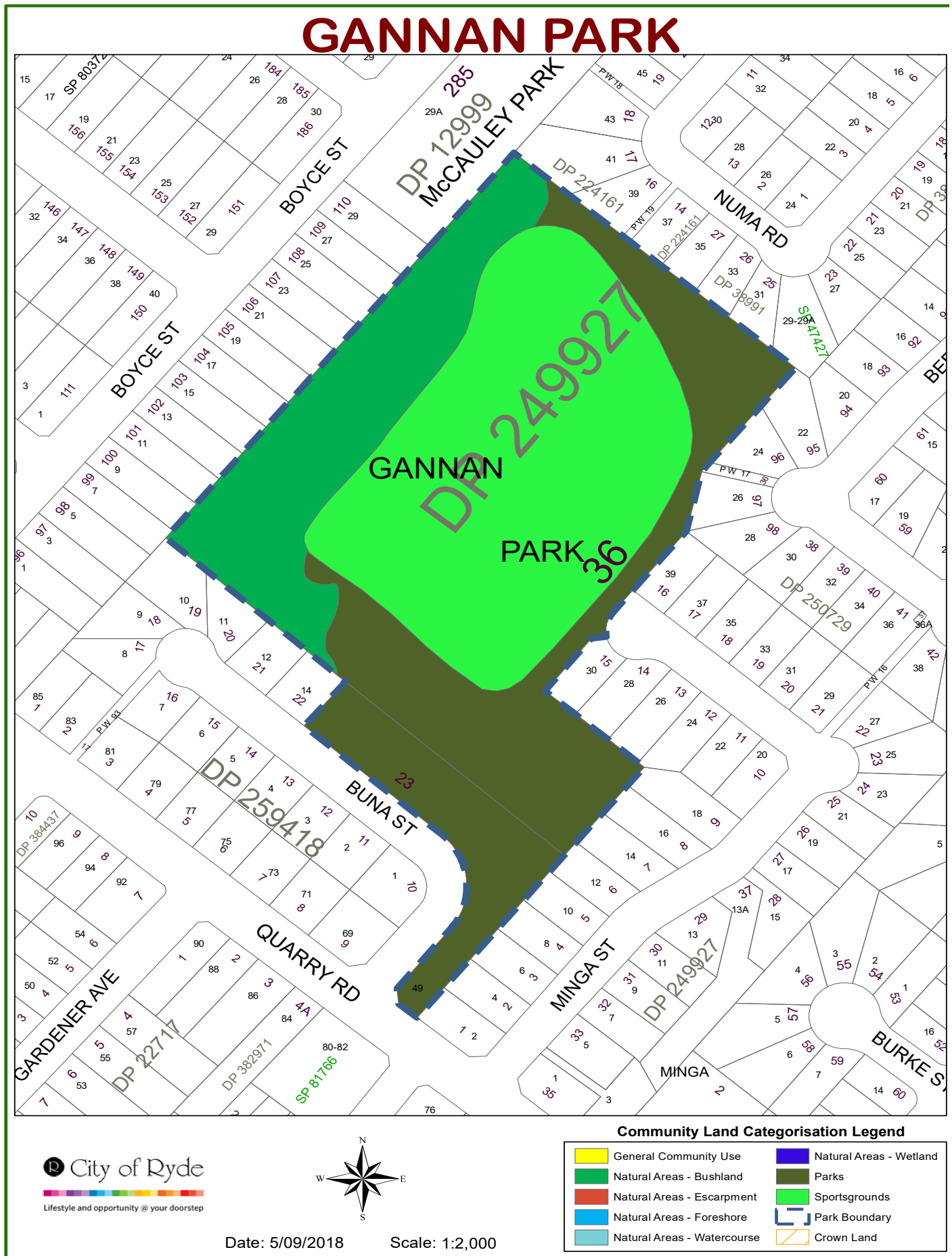


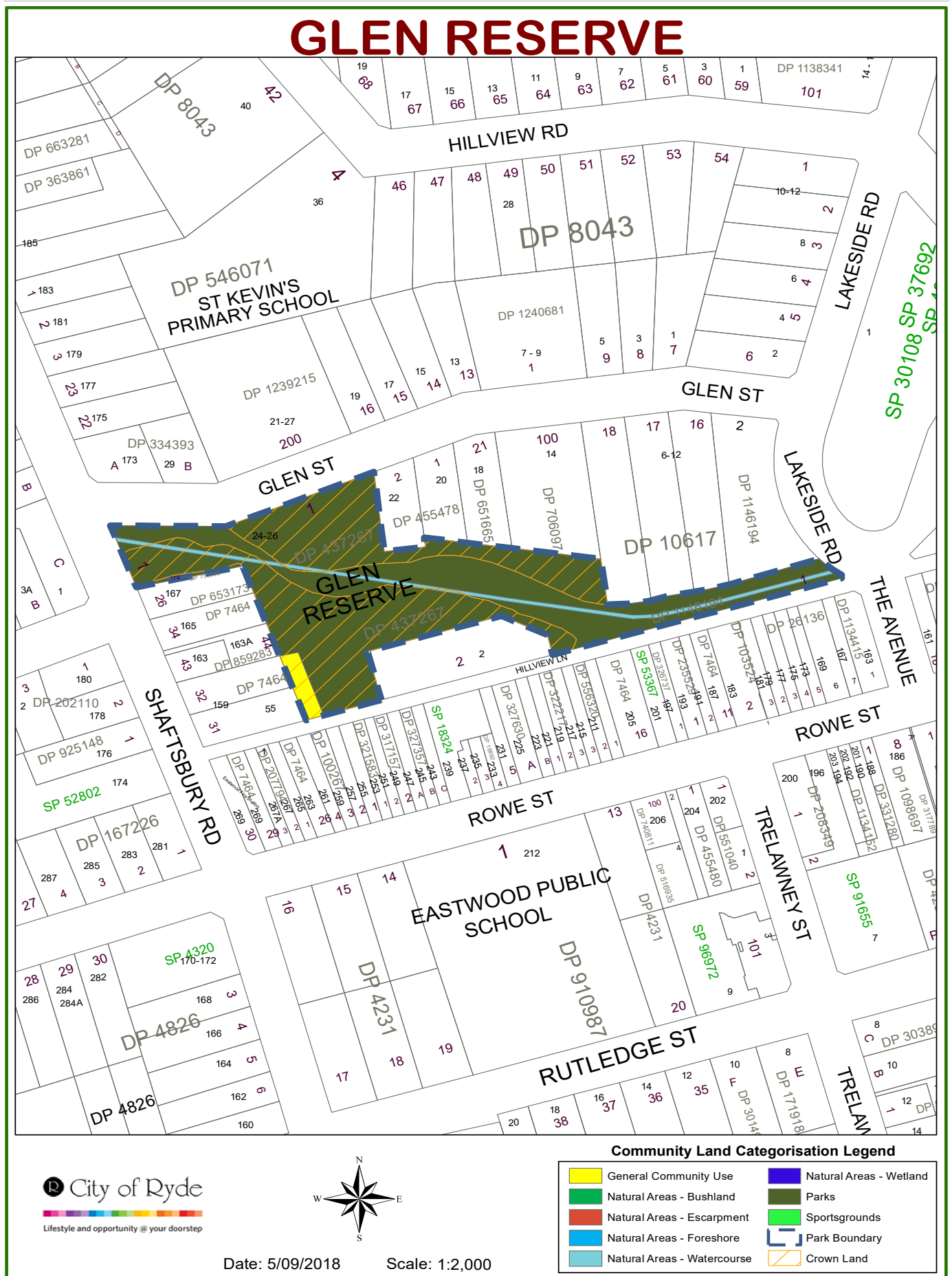
# FORSYTH PARK



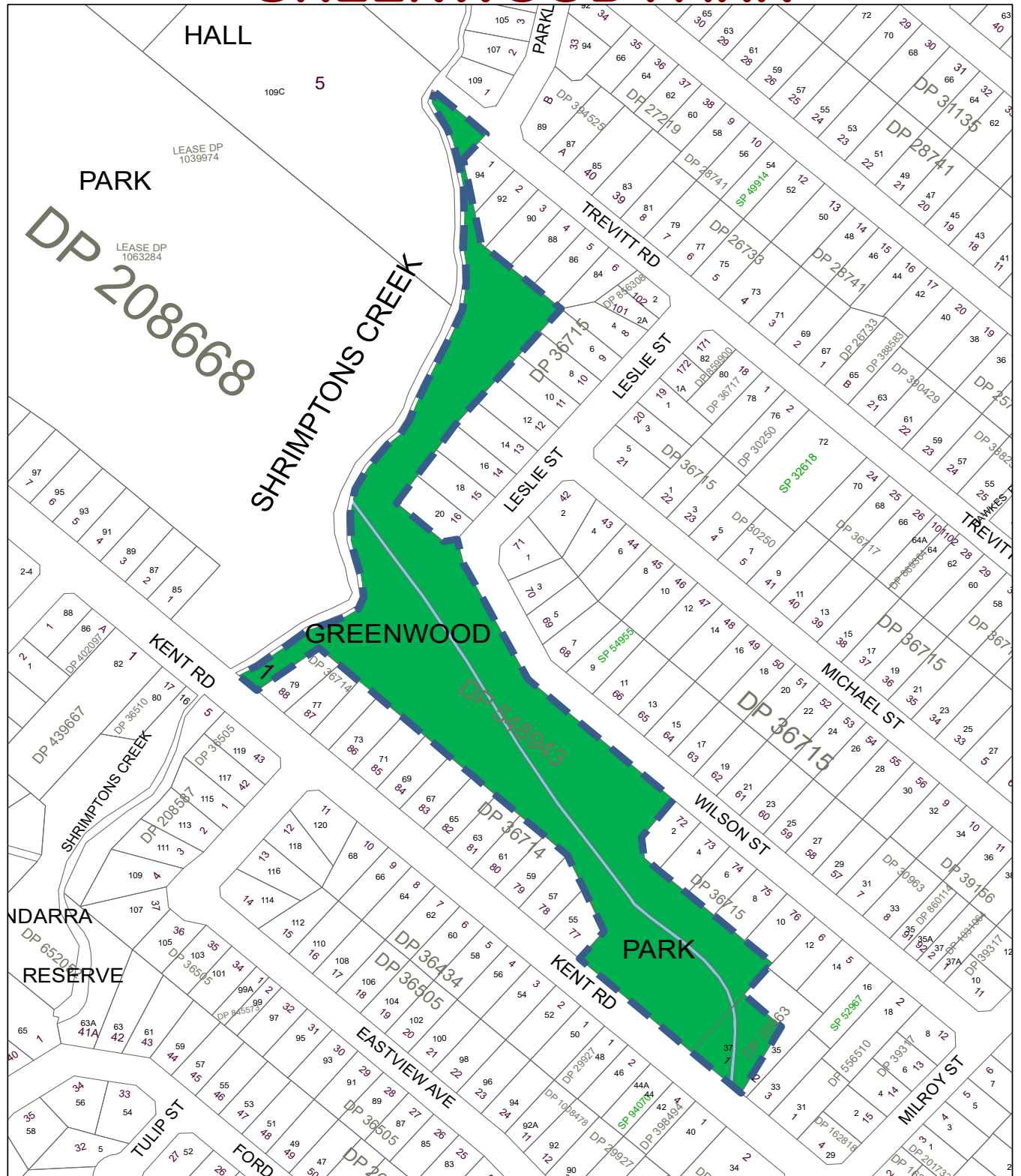
### Community Land Categorisation Legend

	General Community Use		Natural Areas - Wetland
	Natural Areas - Bushland		Parks
	Natural Areas - Escarpment		Sportsgrounds
	Natural Areas - Foreshore		Park Boundary
	Natural Areas - Watercourse		Crown Land











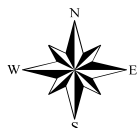


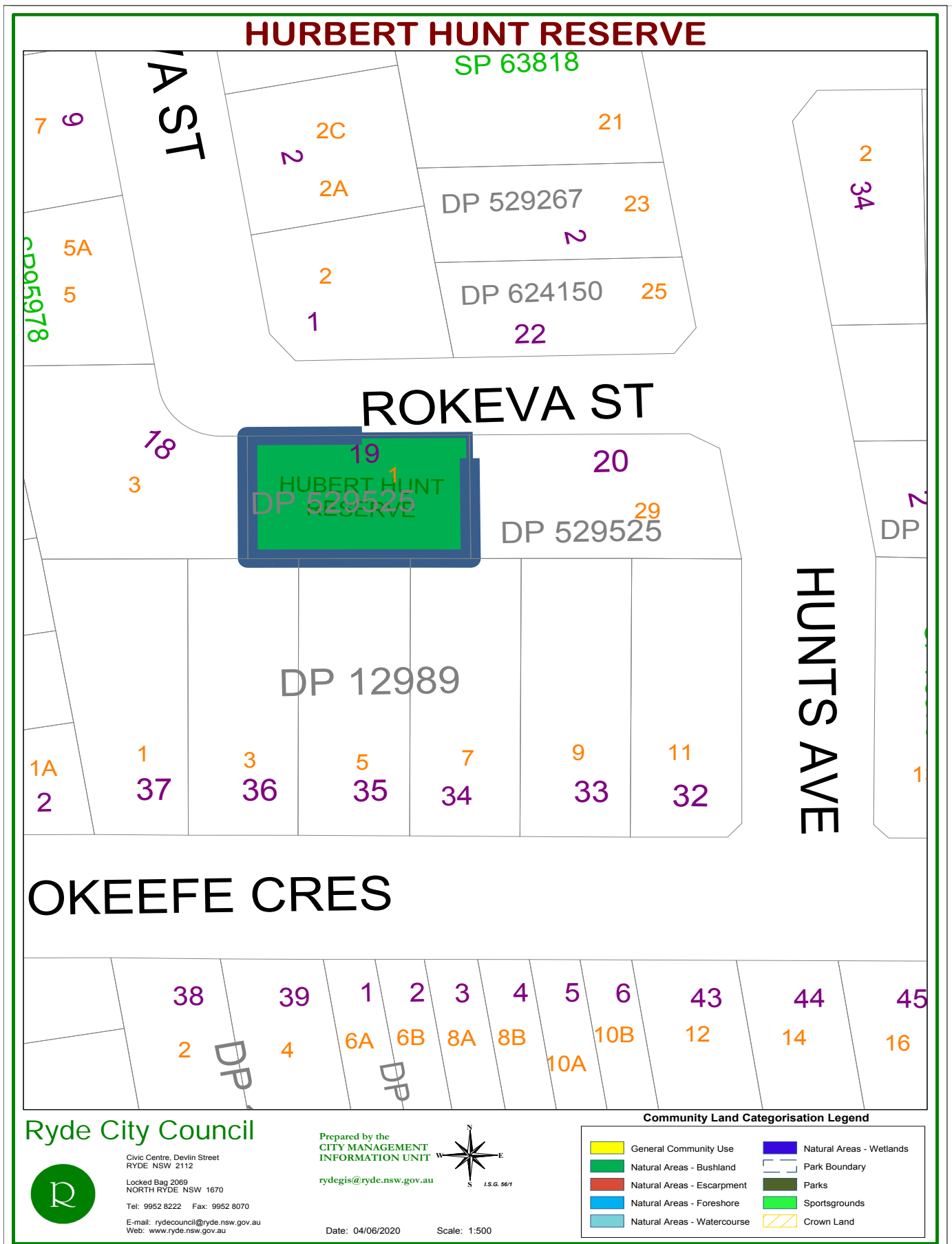
# GREENWOOD PARK

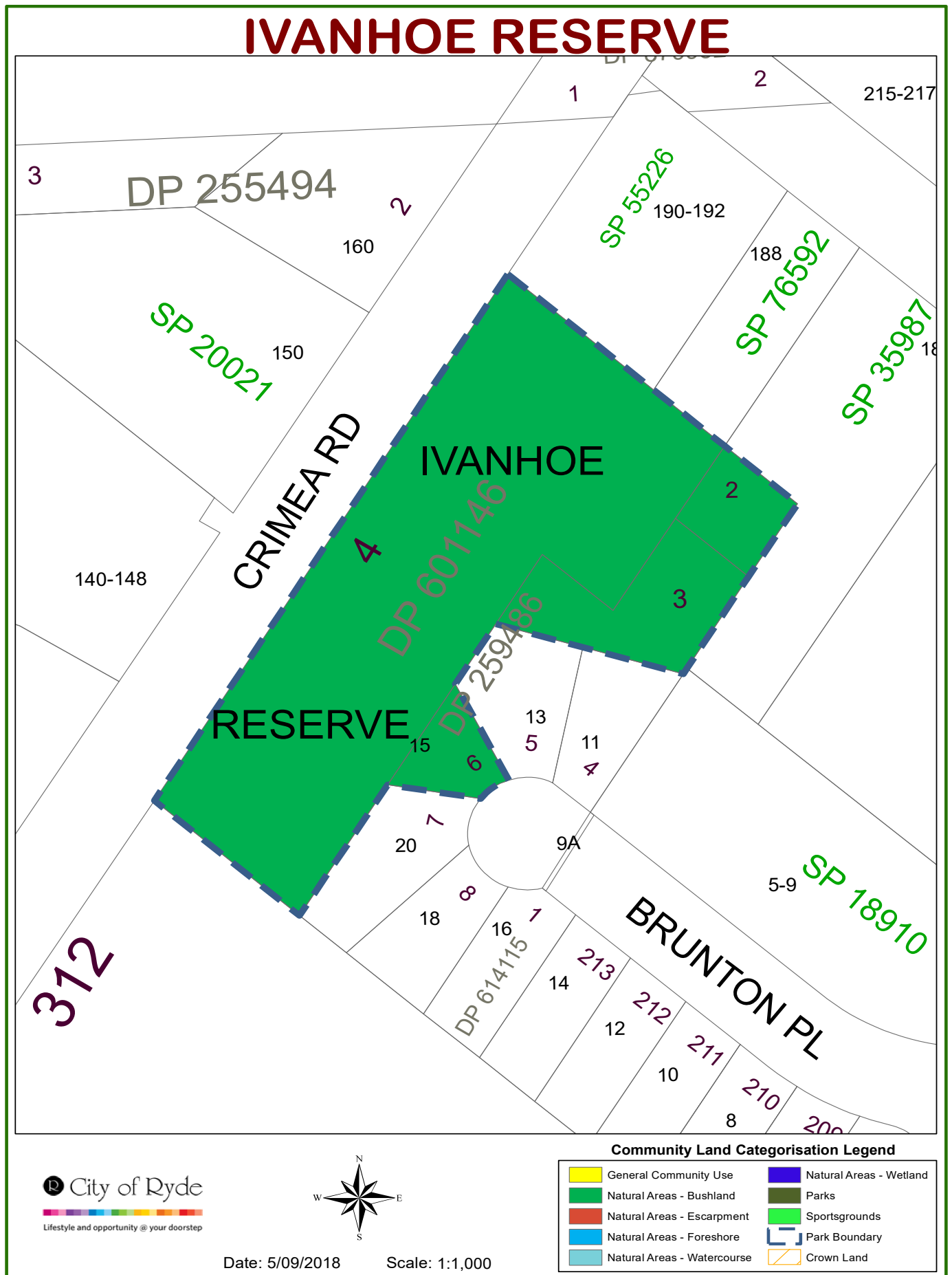


## Community Land Categorisation Legend

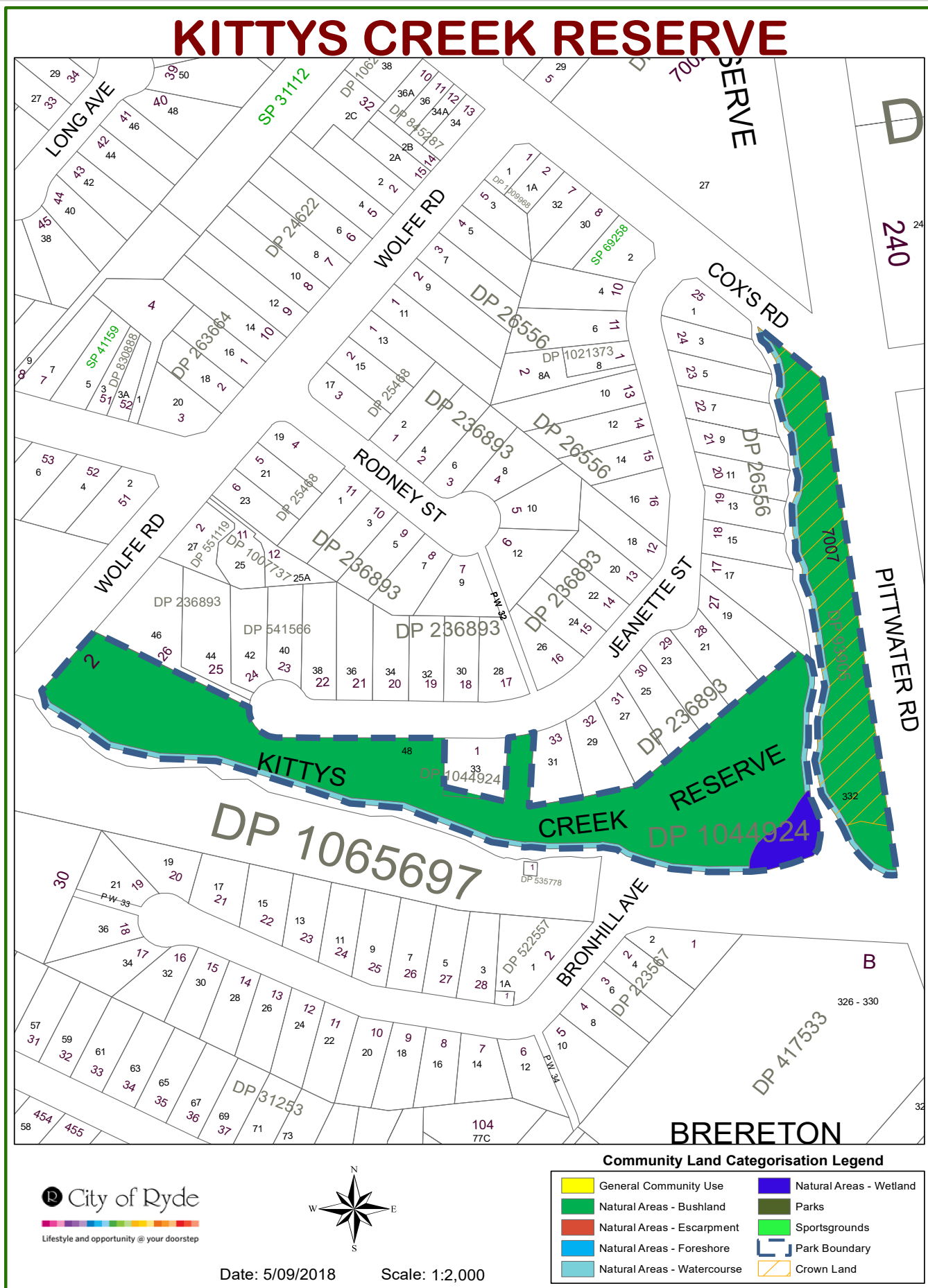
	General Community Use		Natural Areas - Wetland
	Natural Areas - Bushland		Parks
	Natural Areas - Escarpment		Sportsgrounds
	Natural Areas - Foreshore		Park Boundary
	Natural Areas - Watercourse		Crown Land

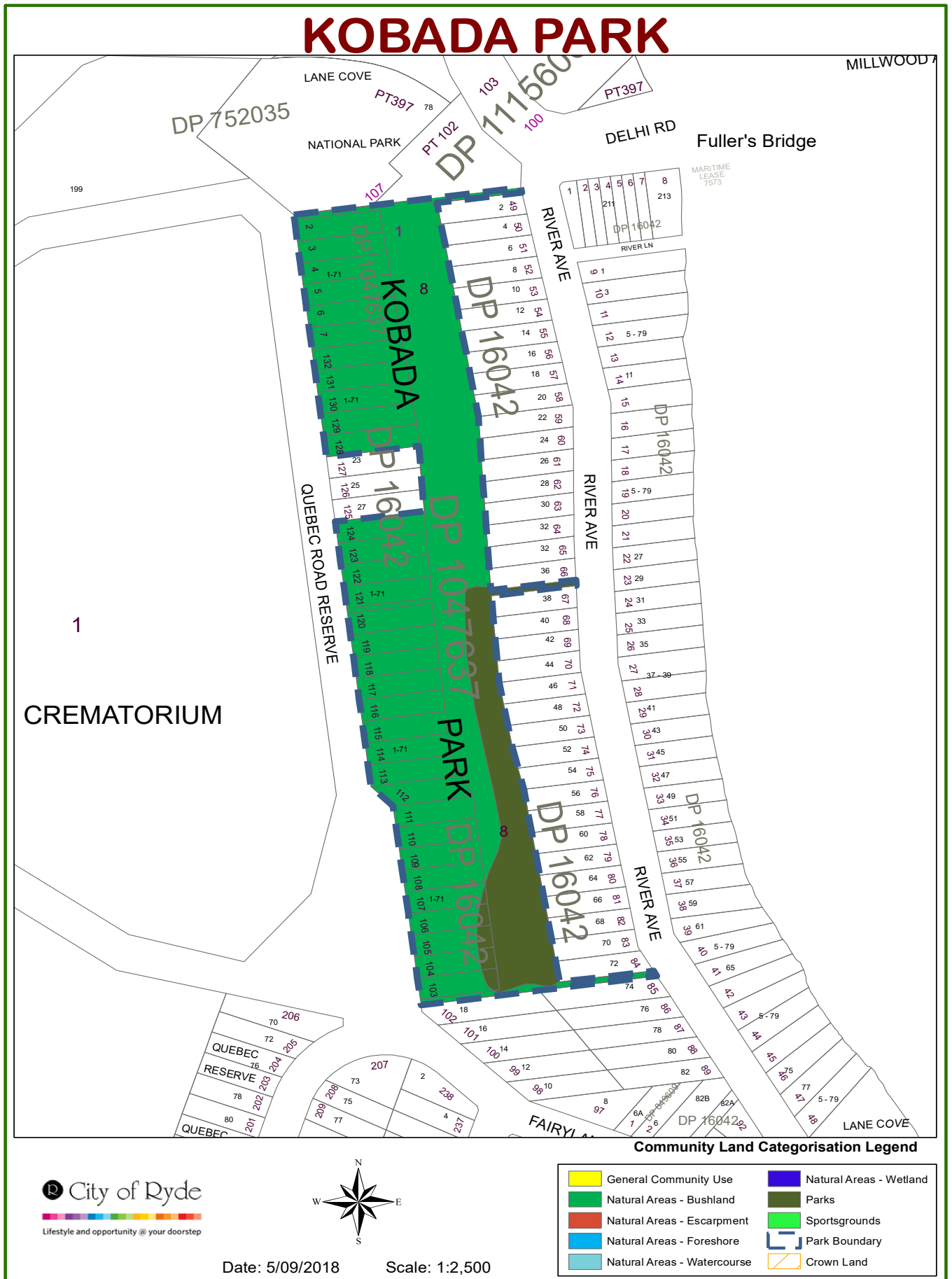




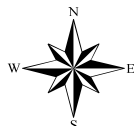






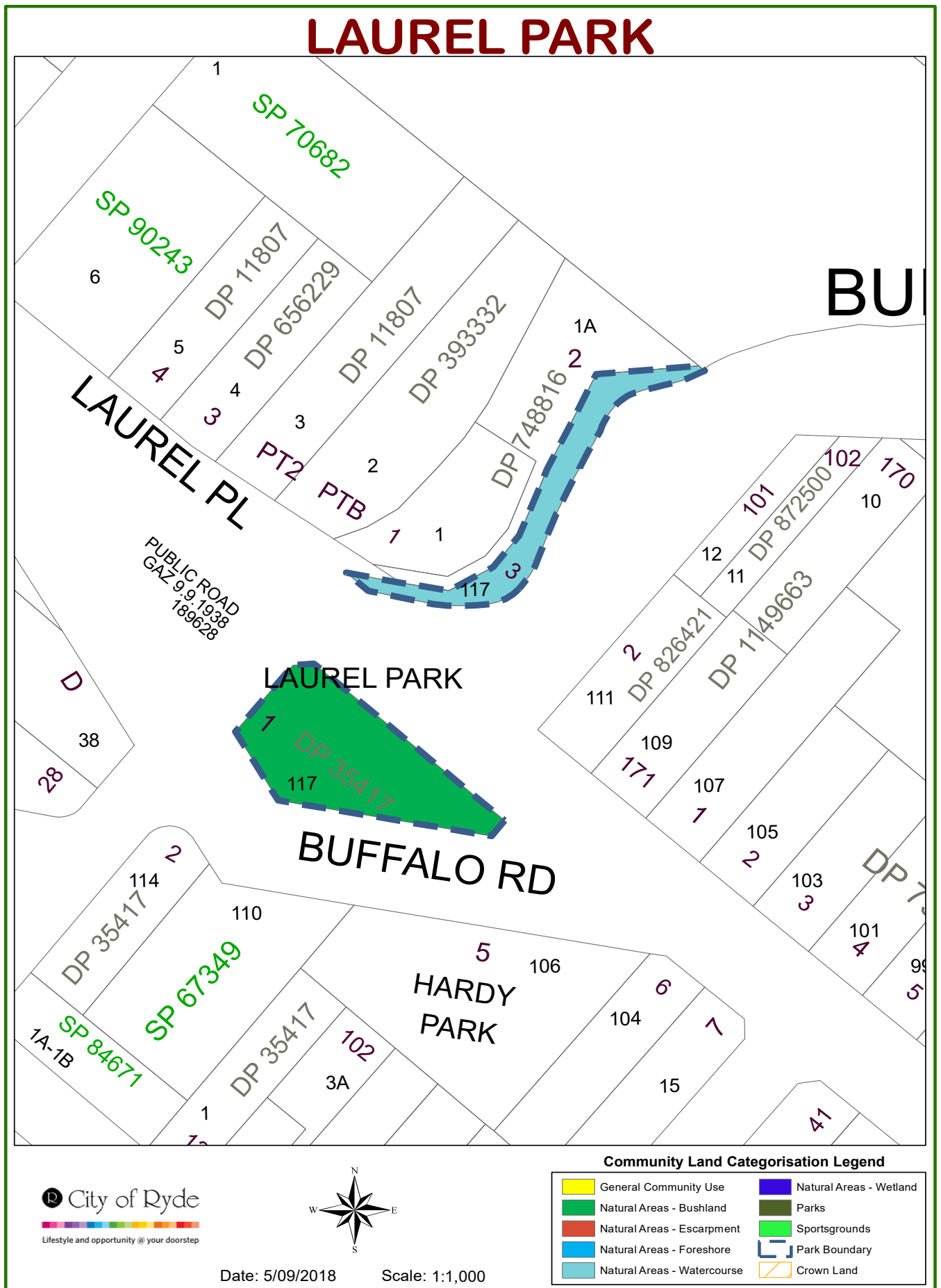


# LAMBERT PARK

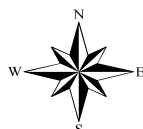


## Community Land Categorisation Legend



	General Community Use		Natural Areas - Wetland
	Natural Areas - Bushland		Parks
	Natural Areas - Escarpment		Sportsgrounds
	Natural Areas - Foreshore		Park Boundary
	Natural Areas - Watercourse		Crown Land

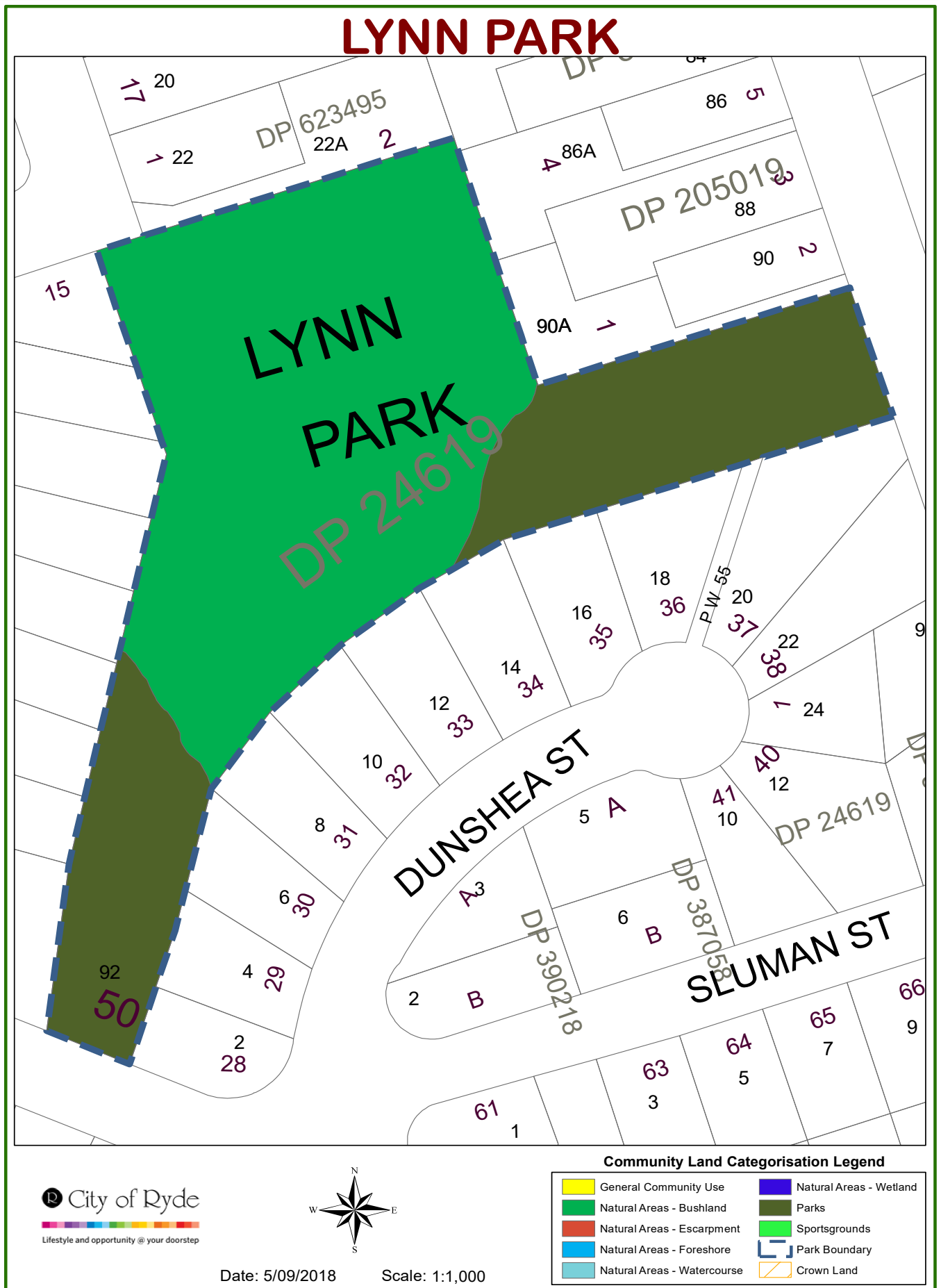


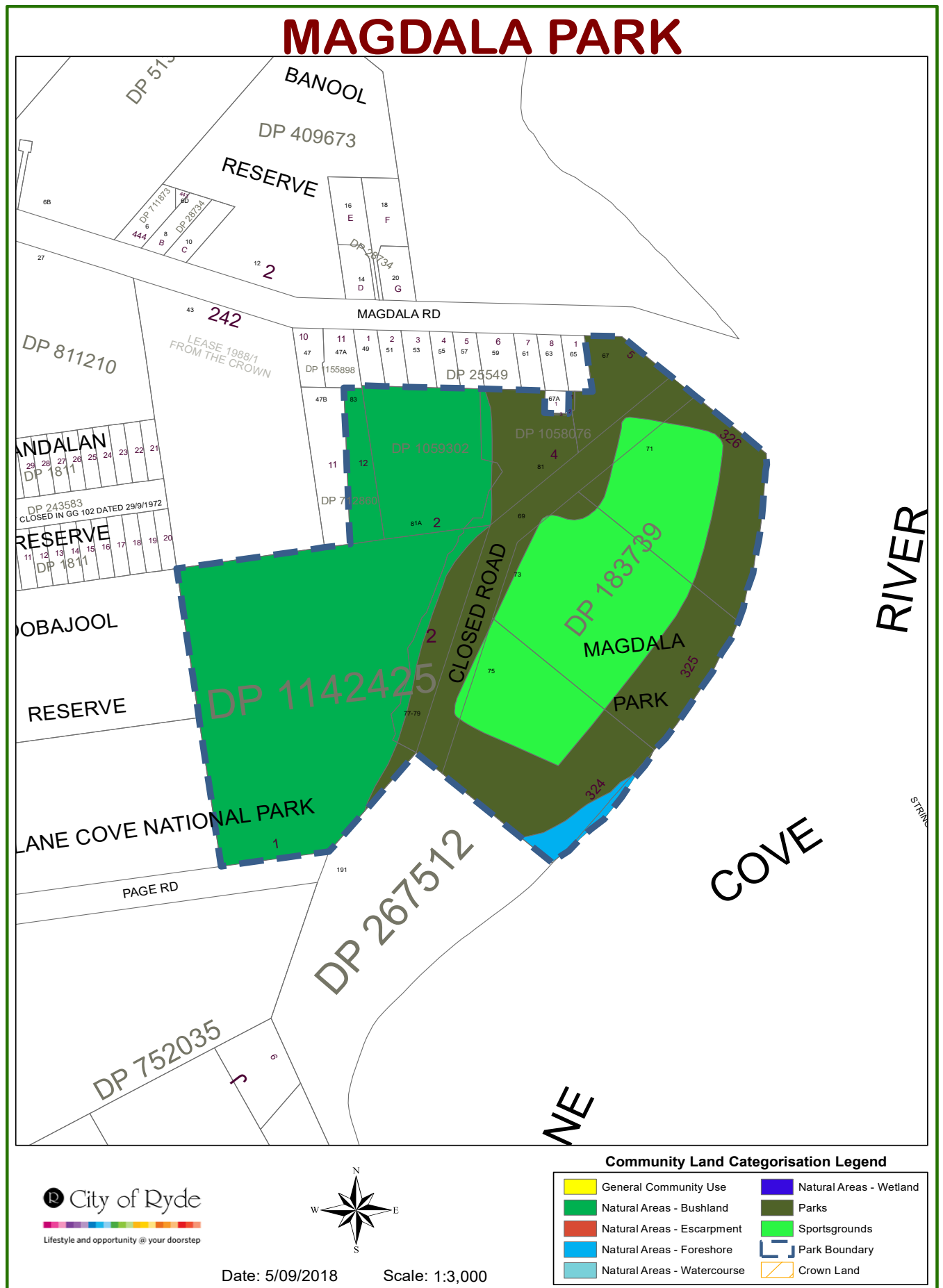
# LUCKNOW PARK

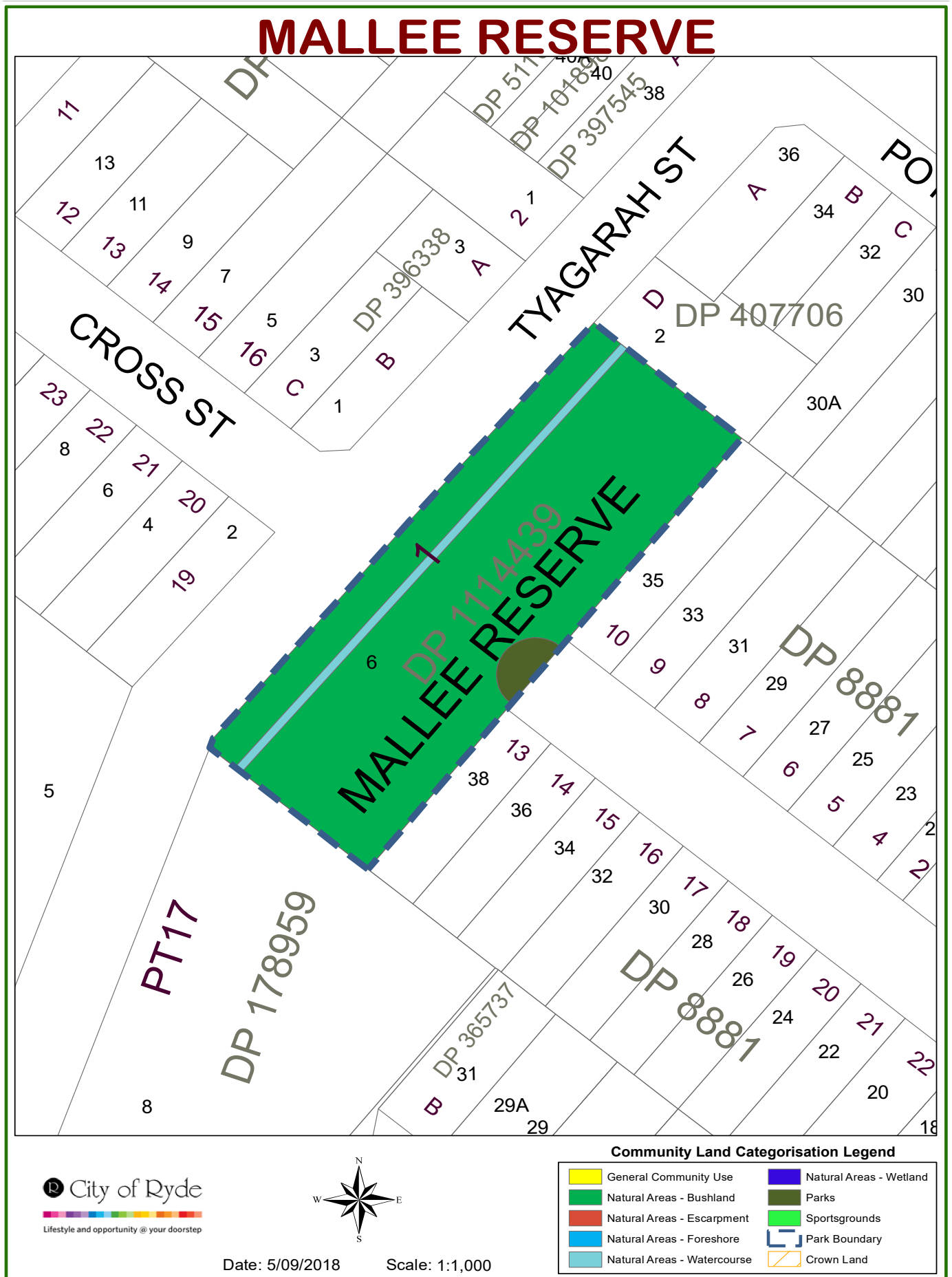


## Community Land Categorisation Legend

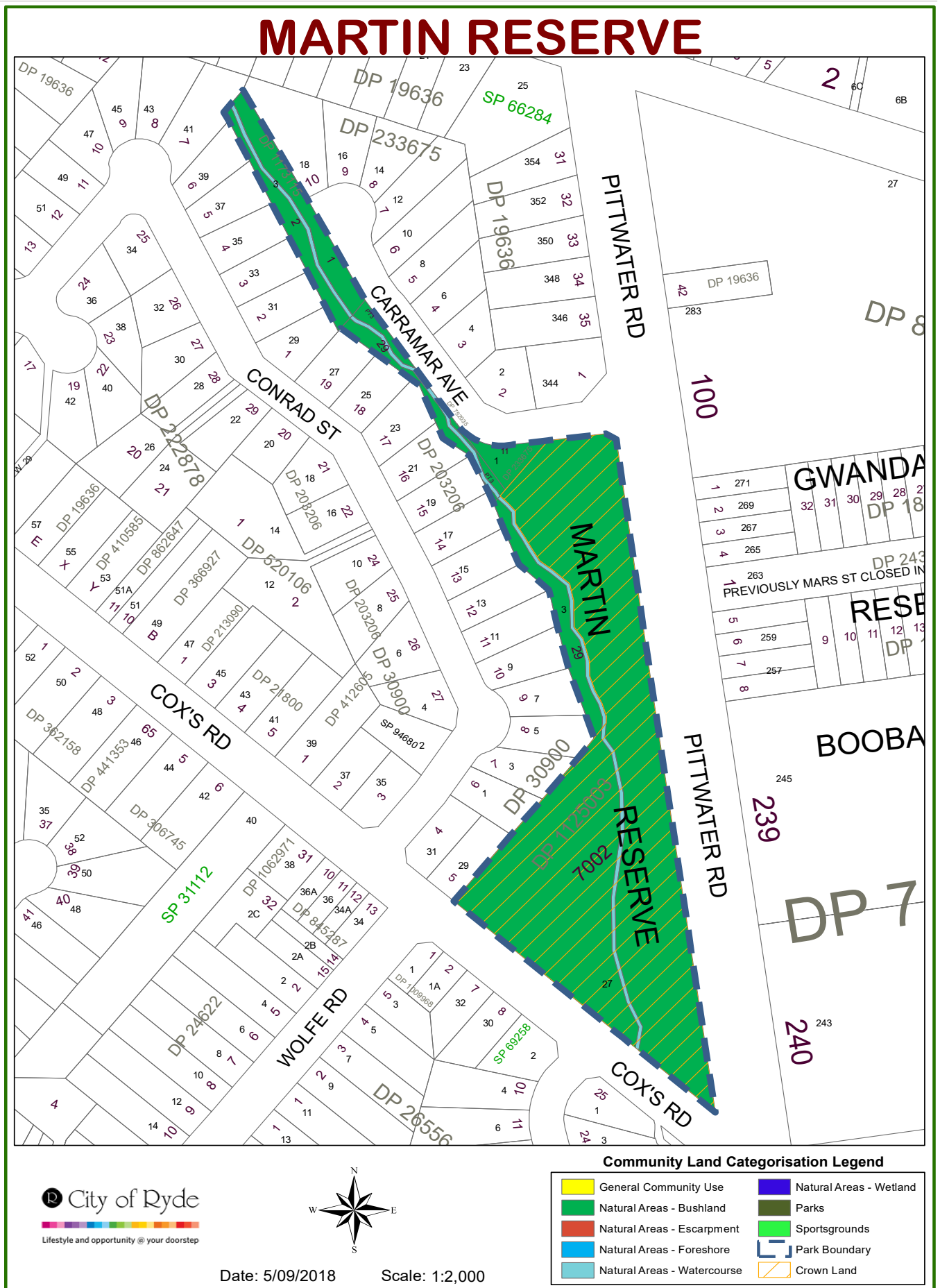
	General Community Use		Natural Areas - Wetland
	Natural Areas - Bushland		Parks
	Natural Areas - Escarpment		Sportsgrounds
	Natural Areas - Foreshore		Park Boundary
	Natural Areas - Watercourse		Crown Land



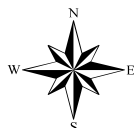






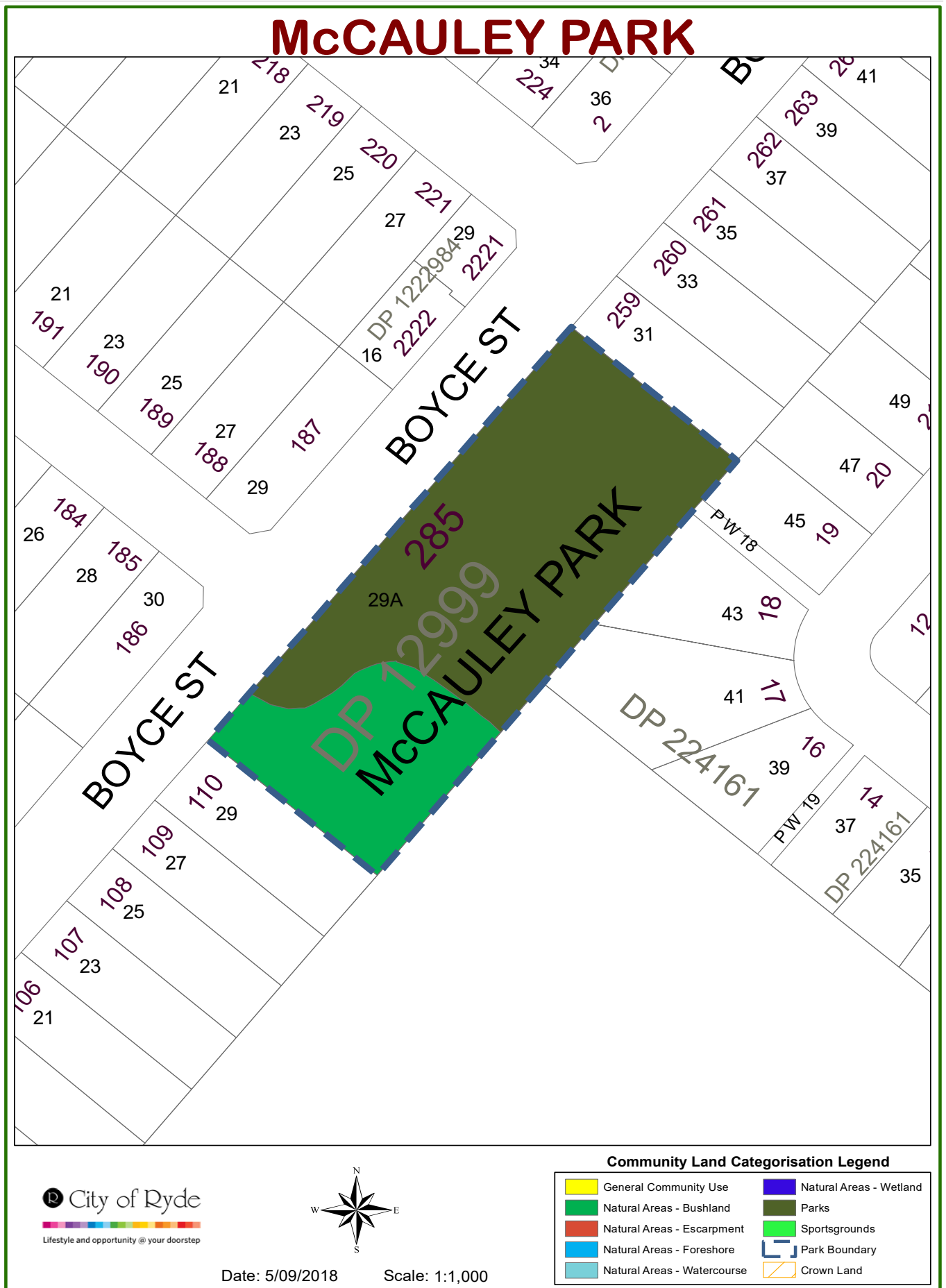


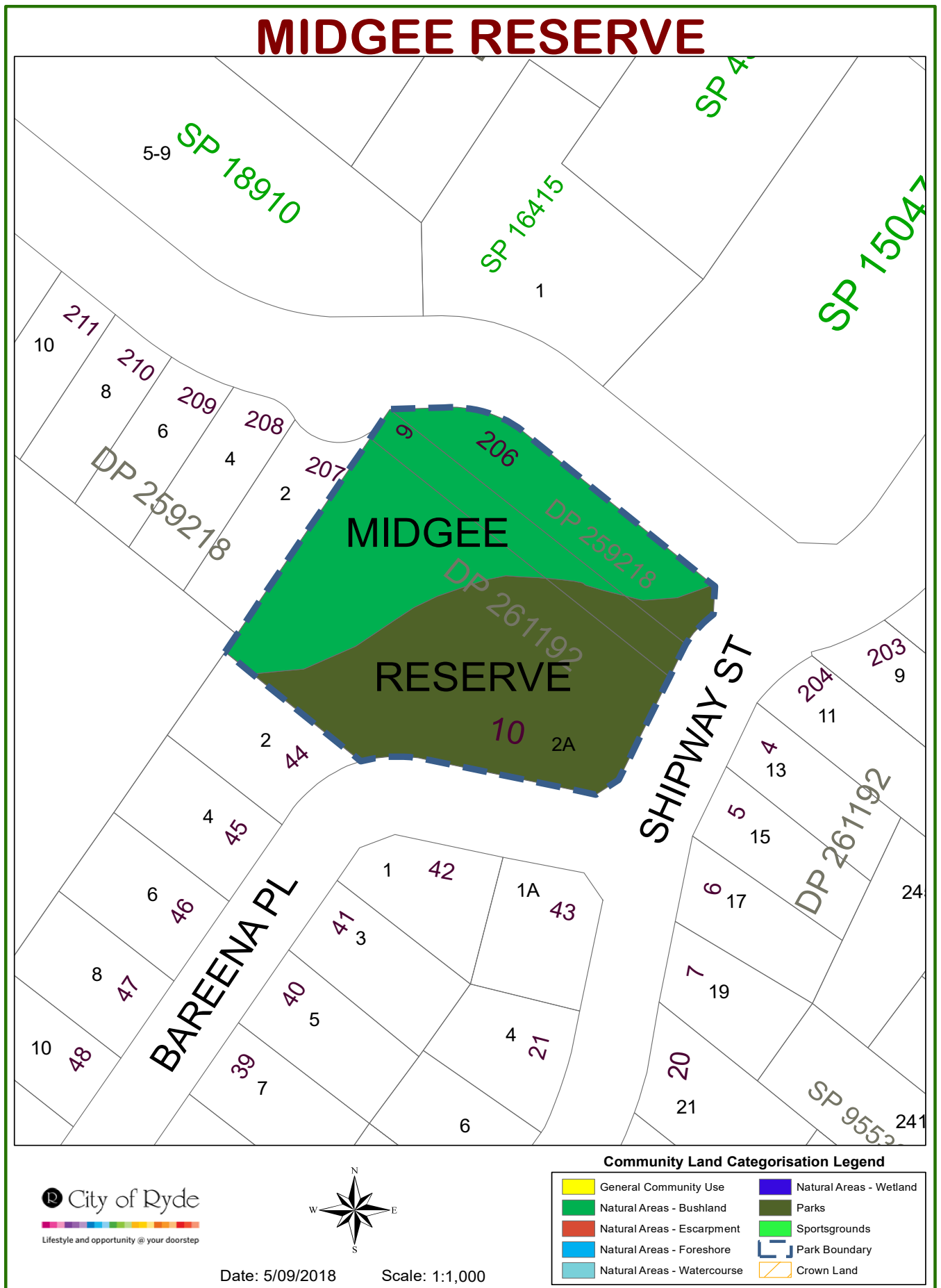
# MAZE PARK

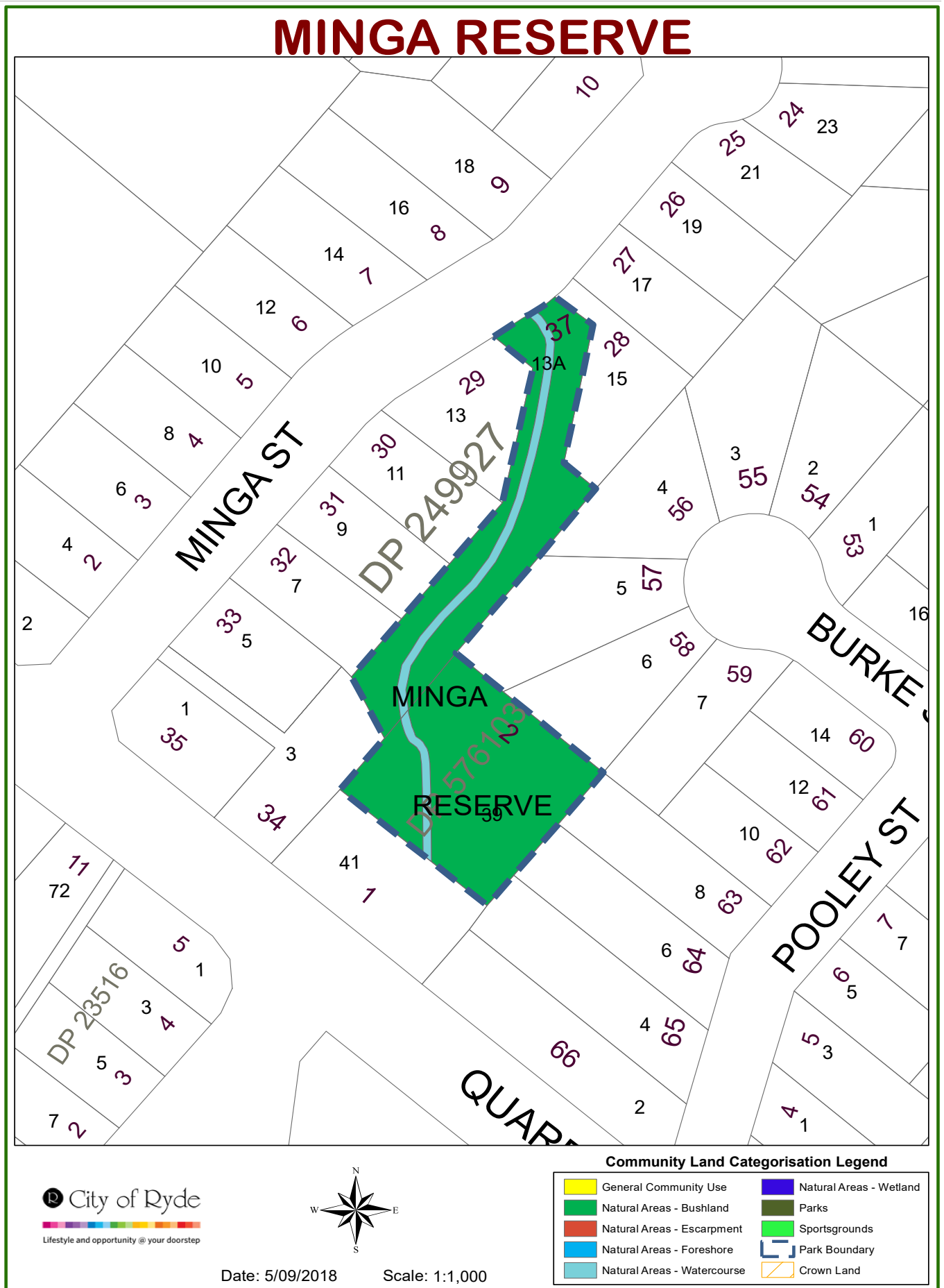


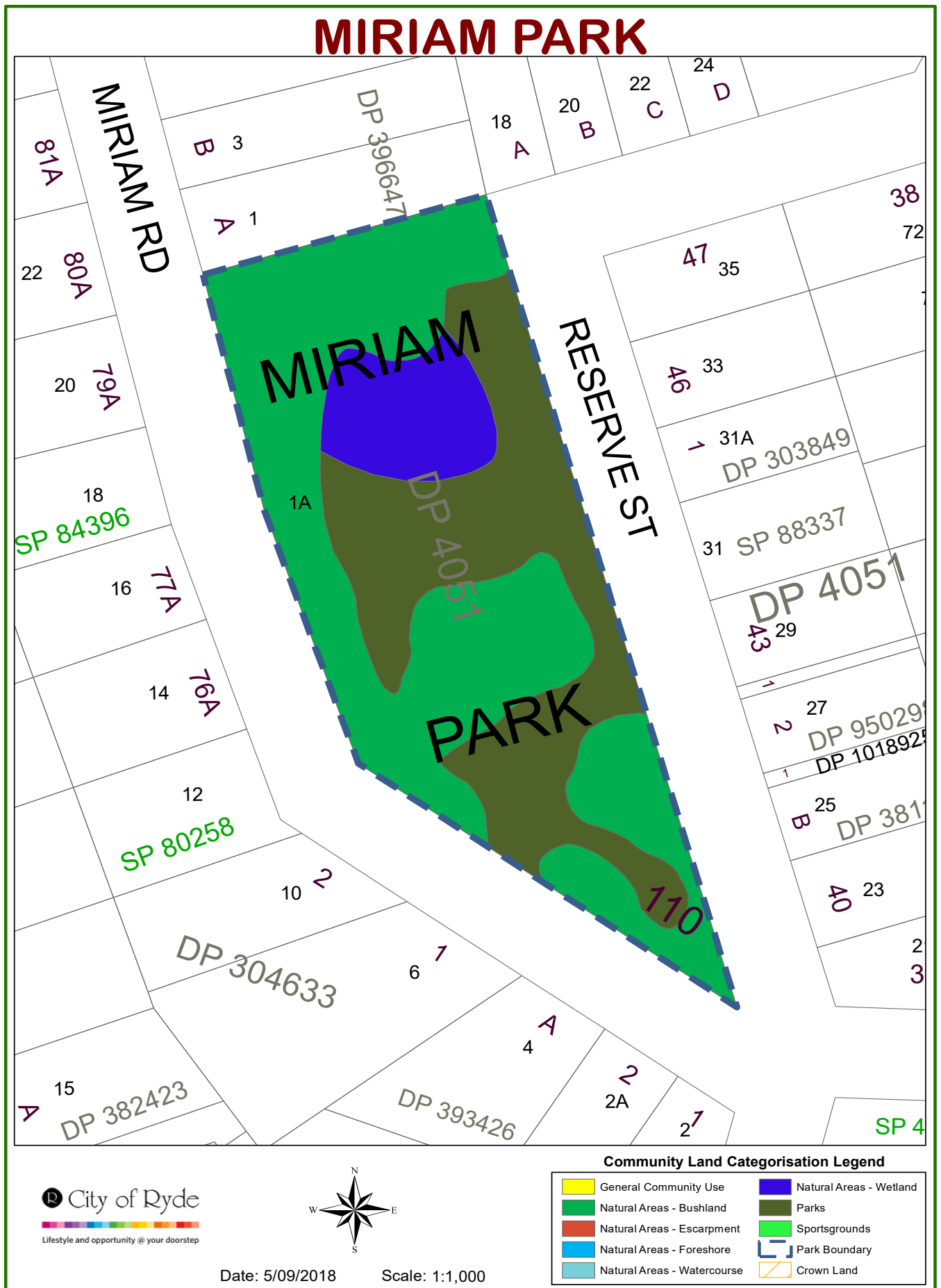
## Community Land Categorisation Legend

	General Community Use		Natural Areas - Wetland
	Natural Areas - Bushland		Parks
	Natural Areas - Escarpment		Sportsgrounds
	Natural Areas - Foreshore		Park Boundary
	Natural Areas - Watercourse		Crown Land

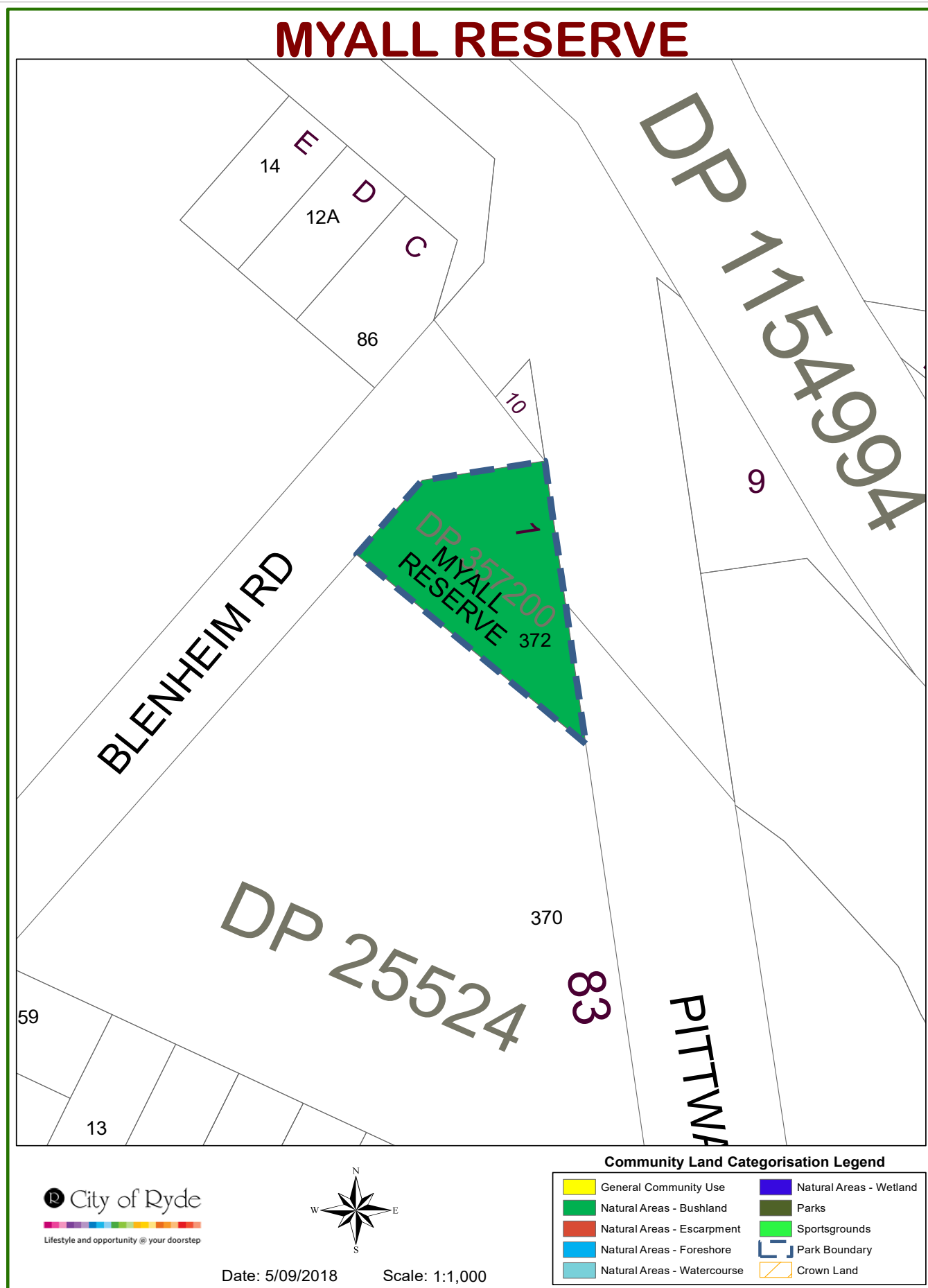


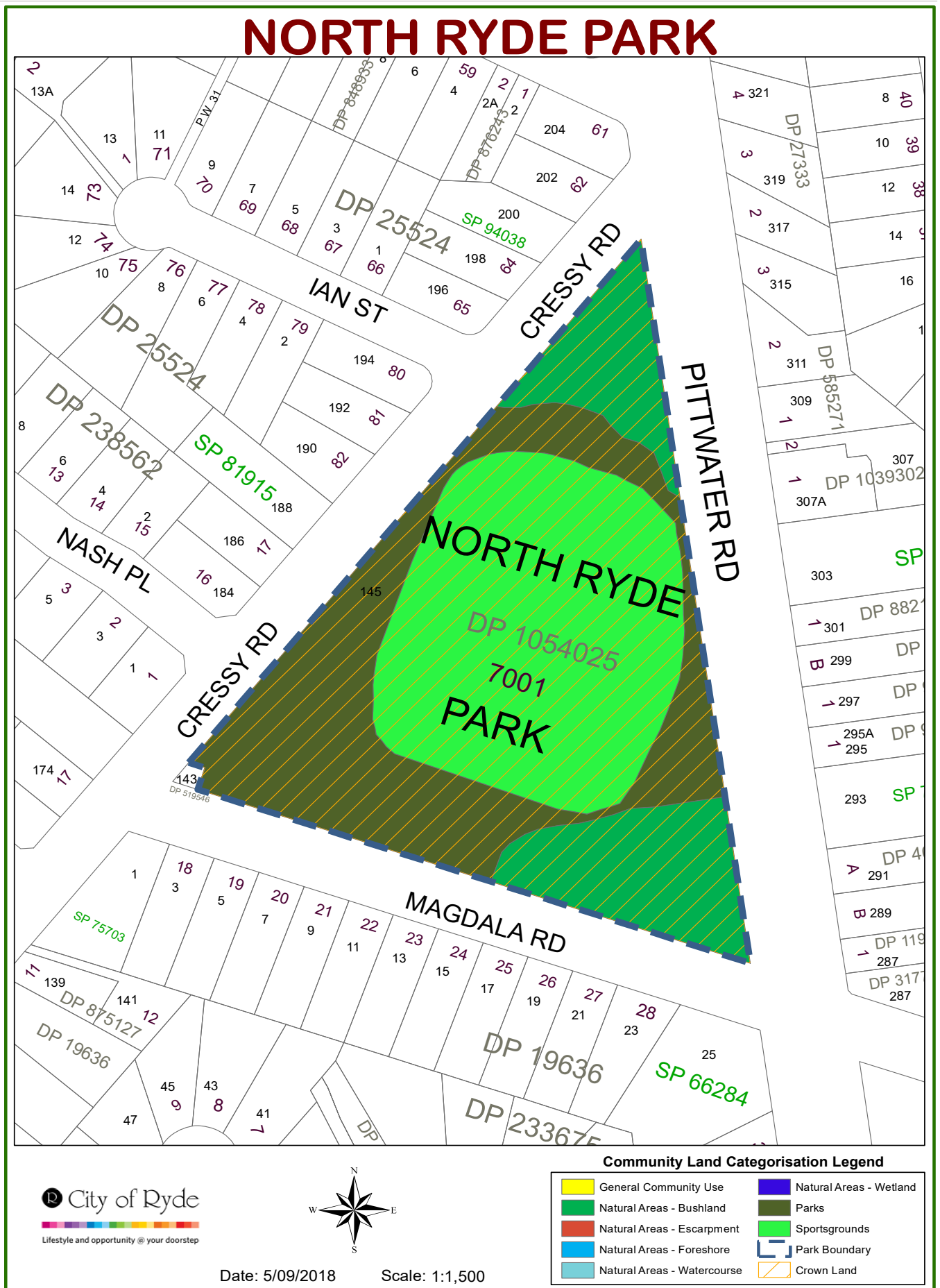


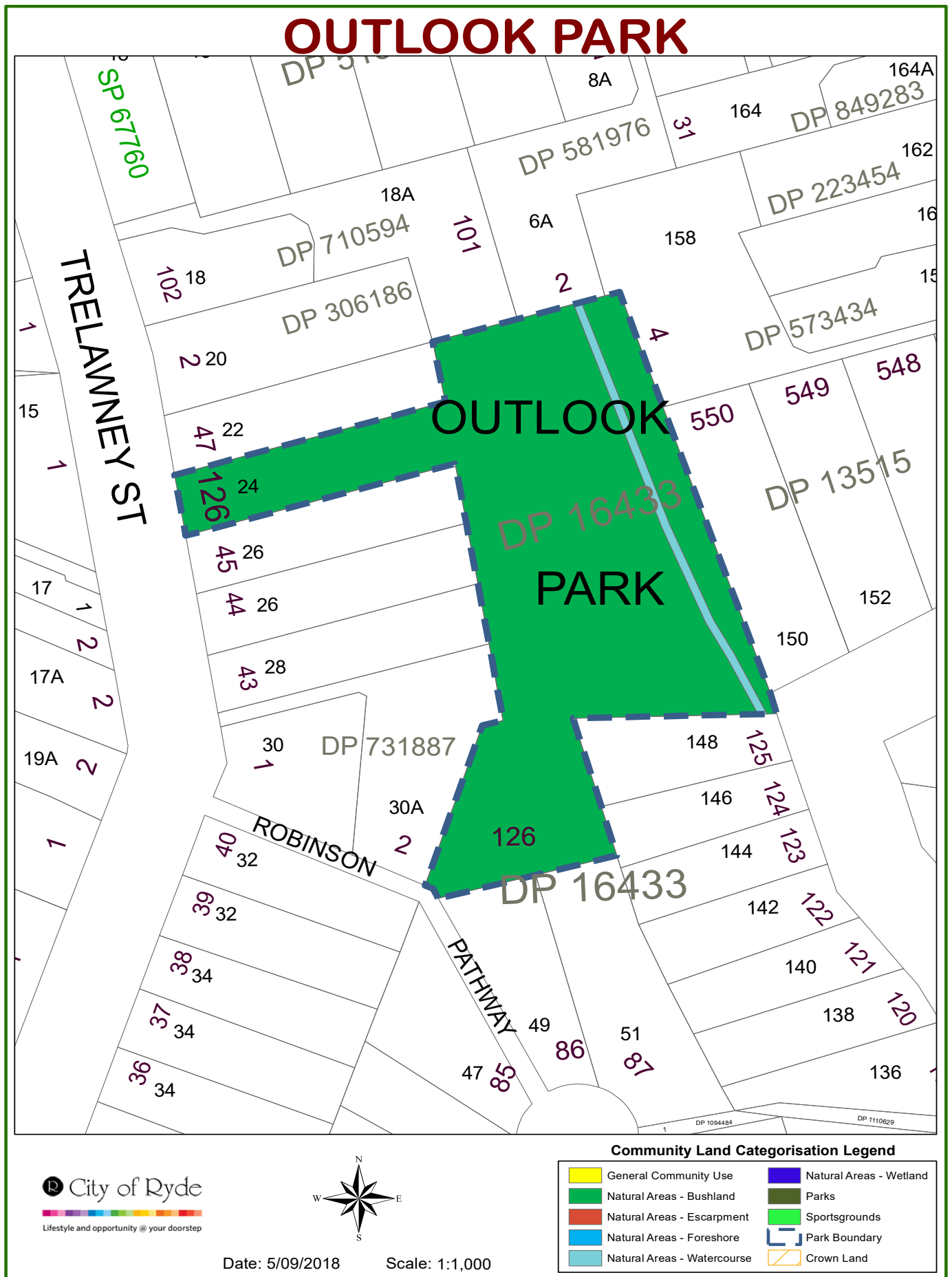


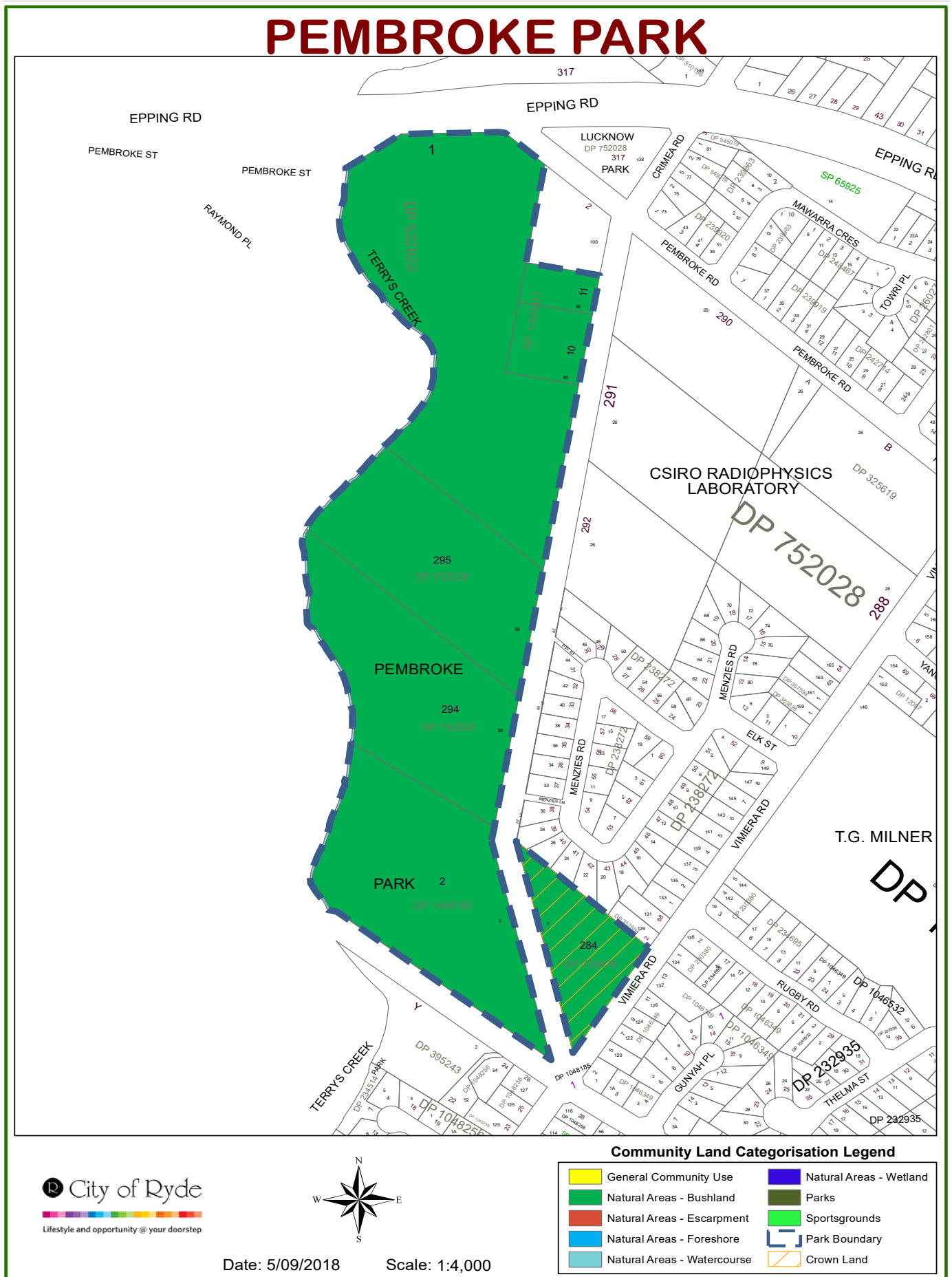


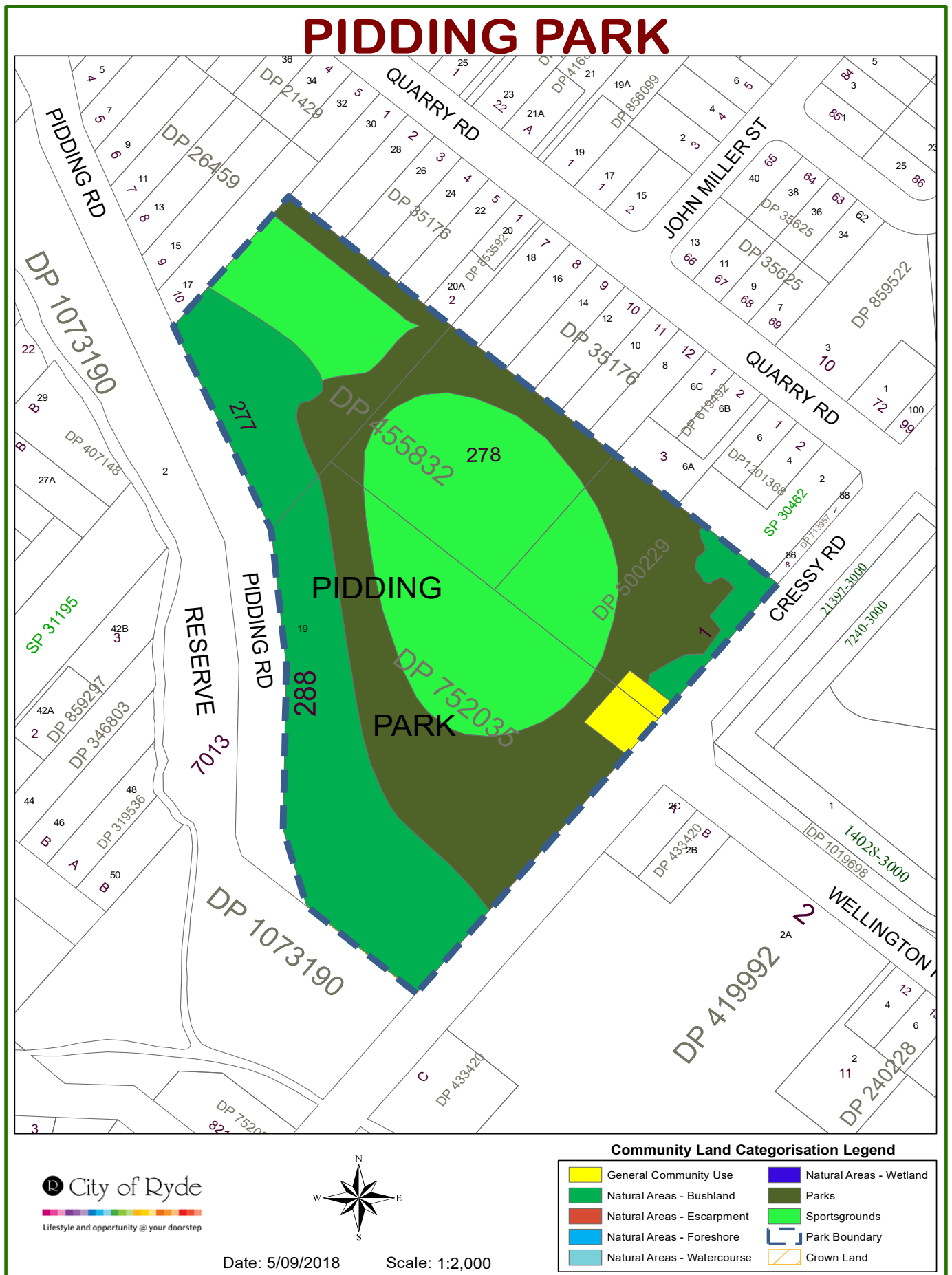


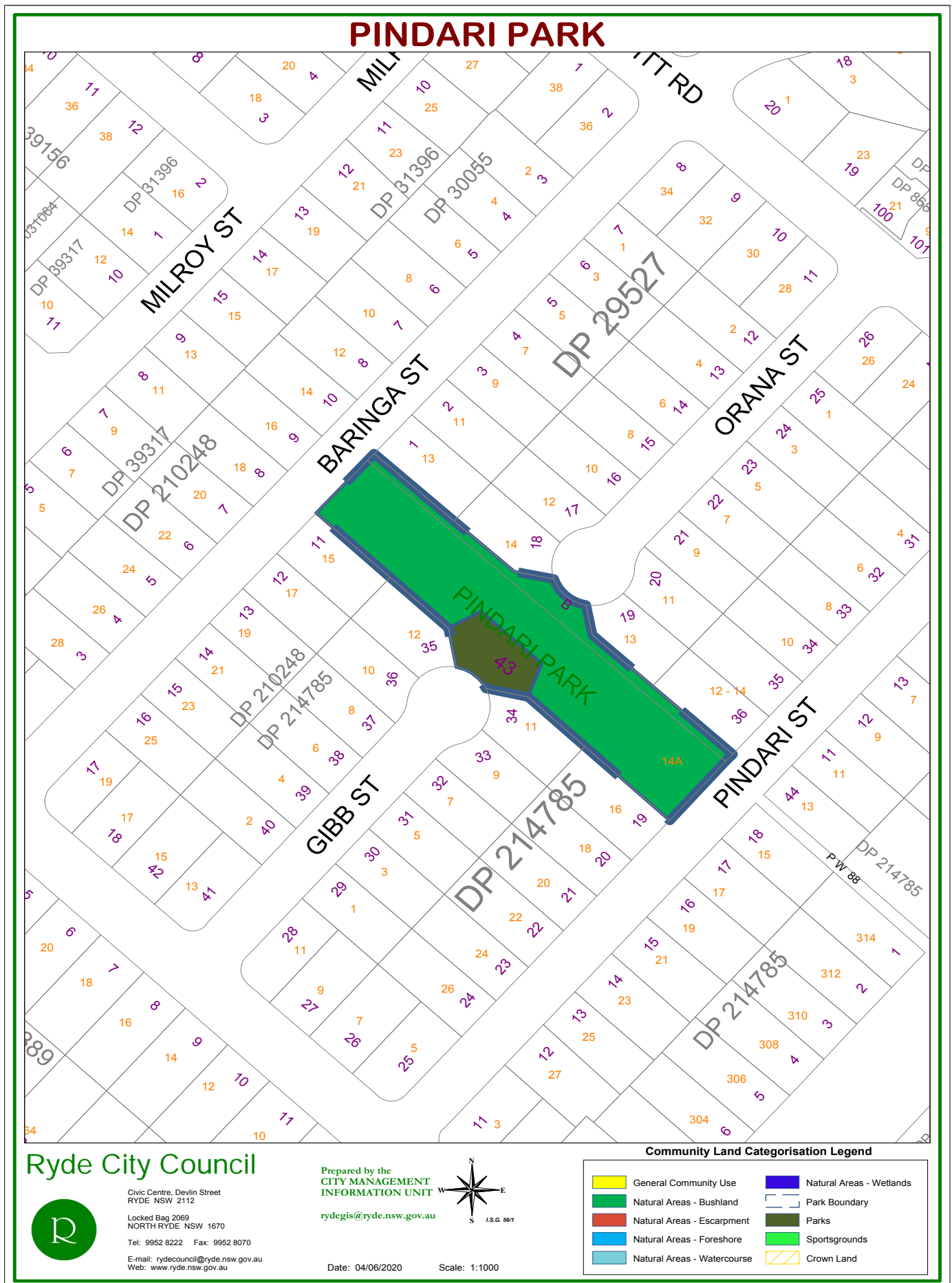




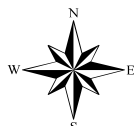






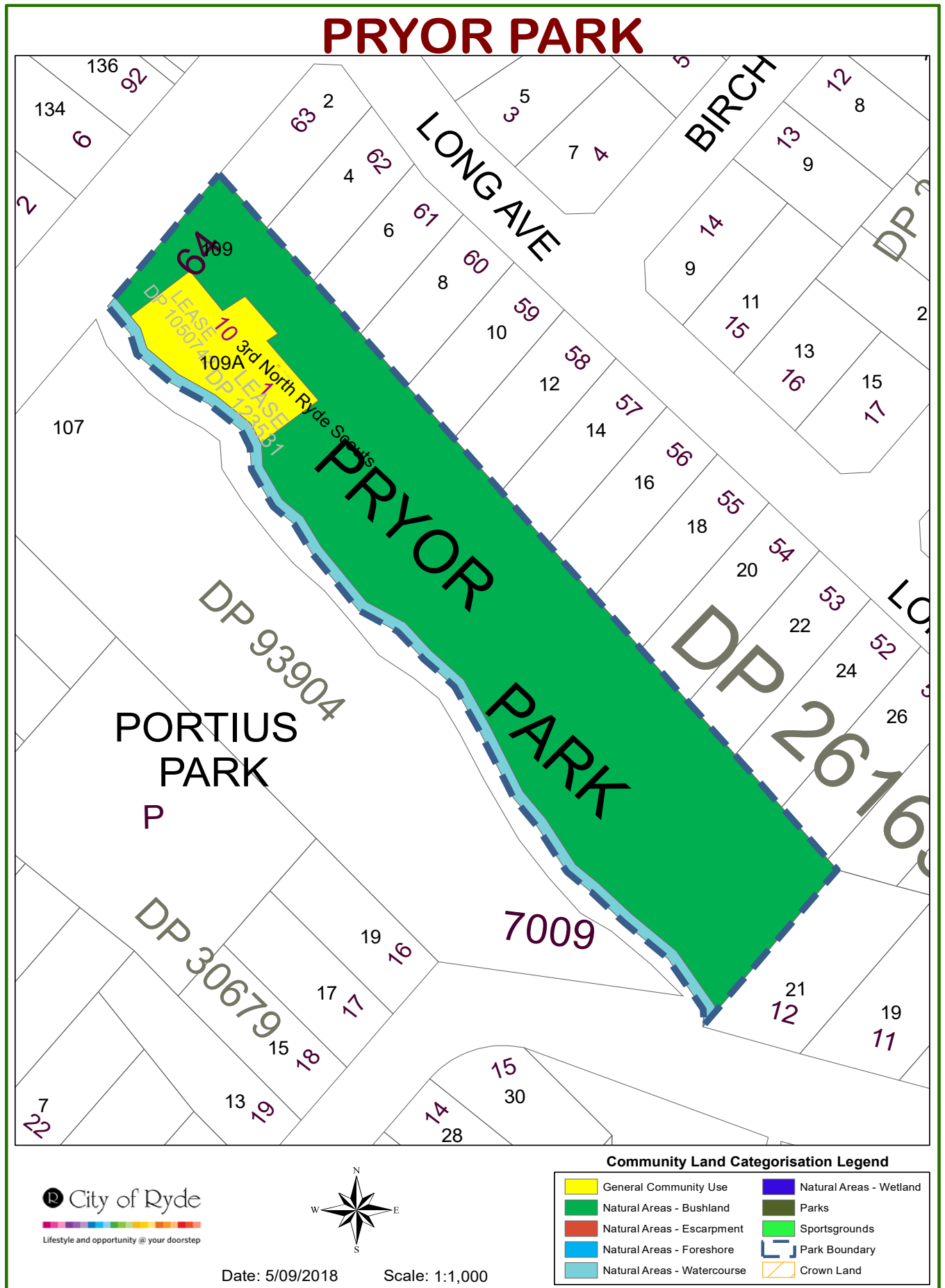


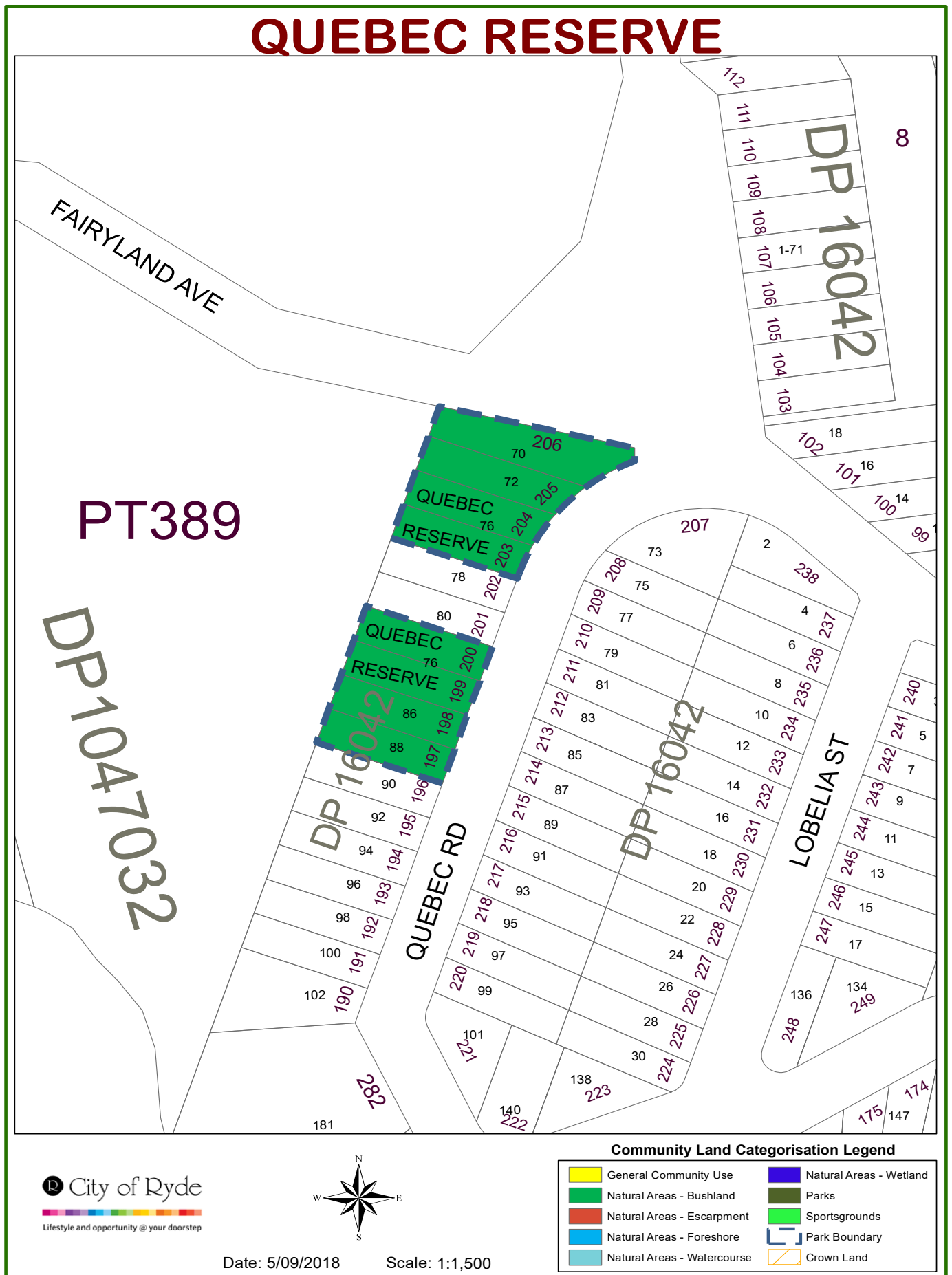
# PORTIUS PARK

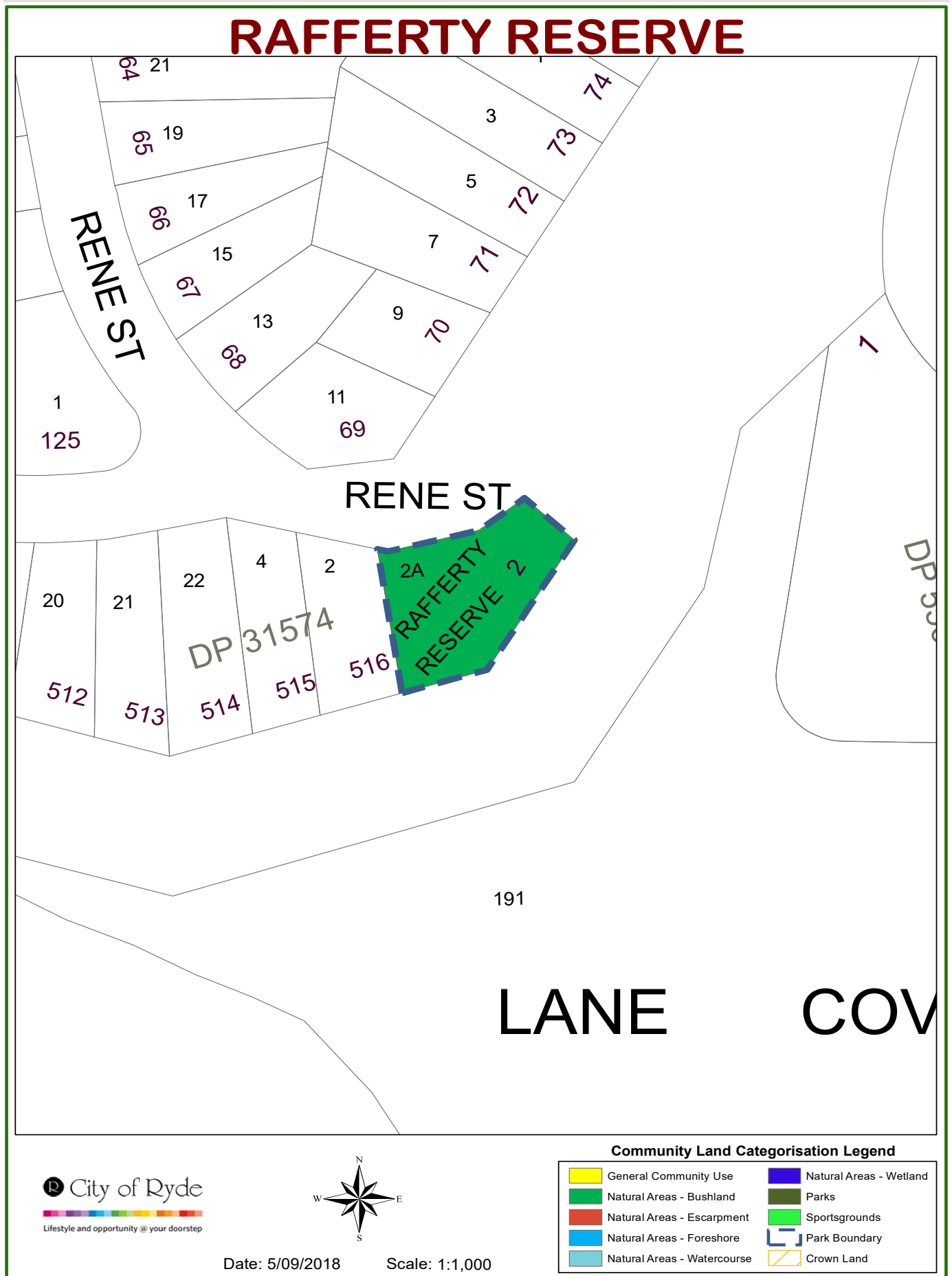


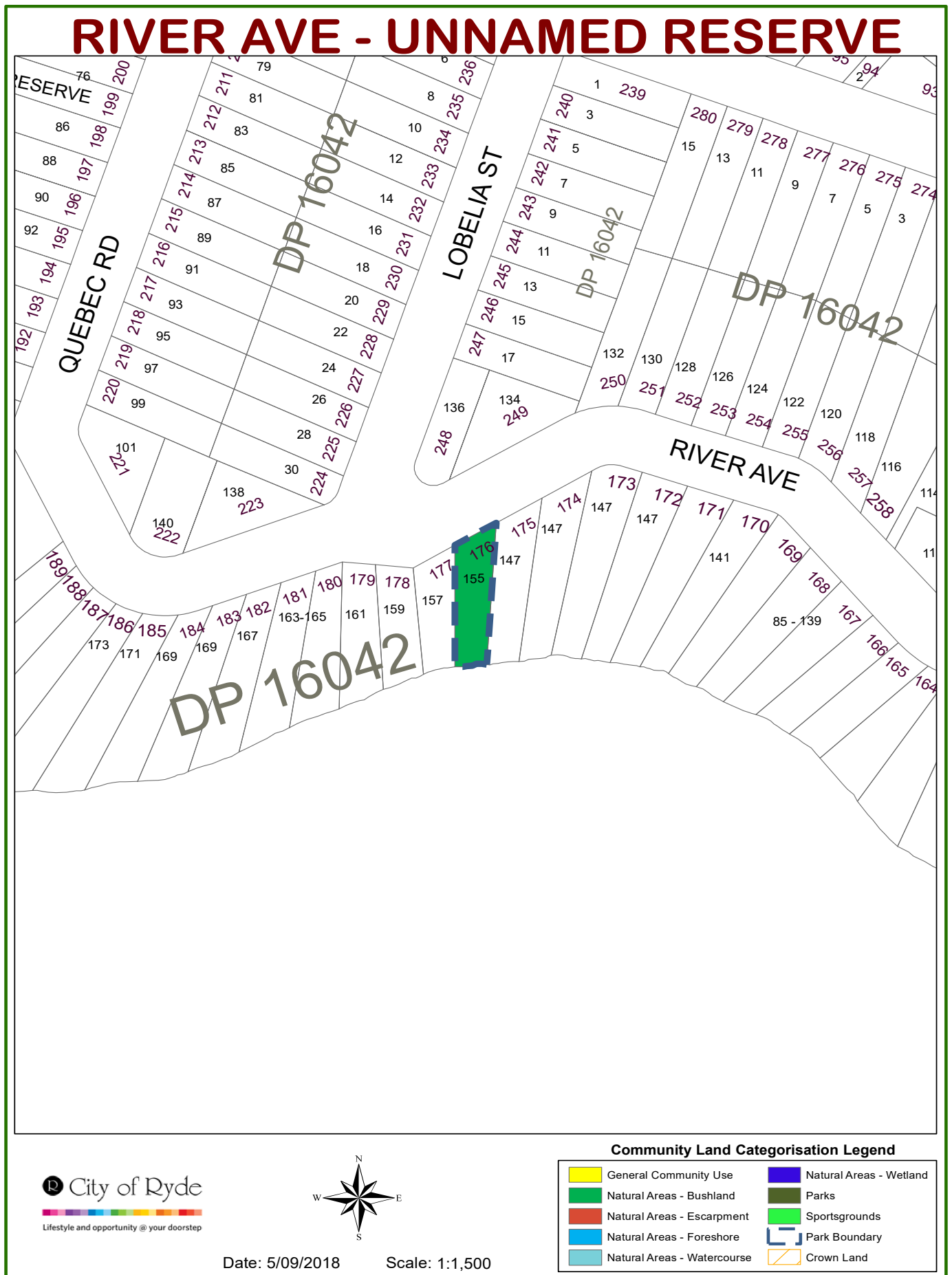
## Community Land Categorisation Legend

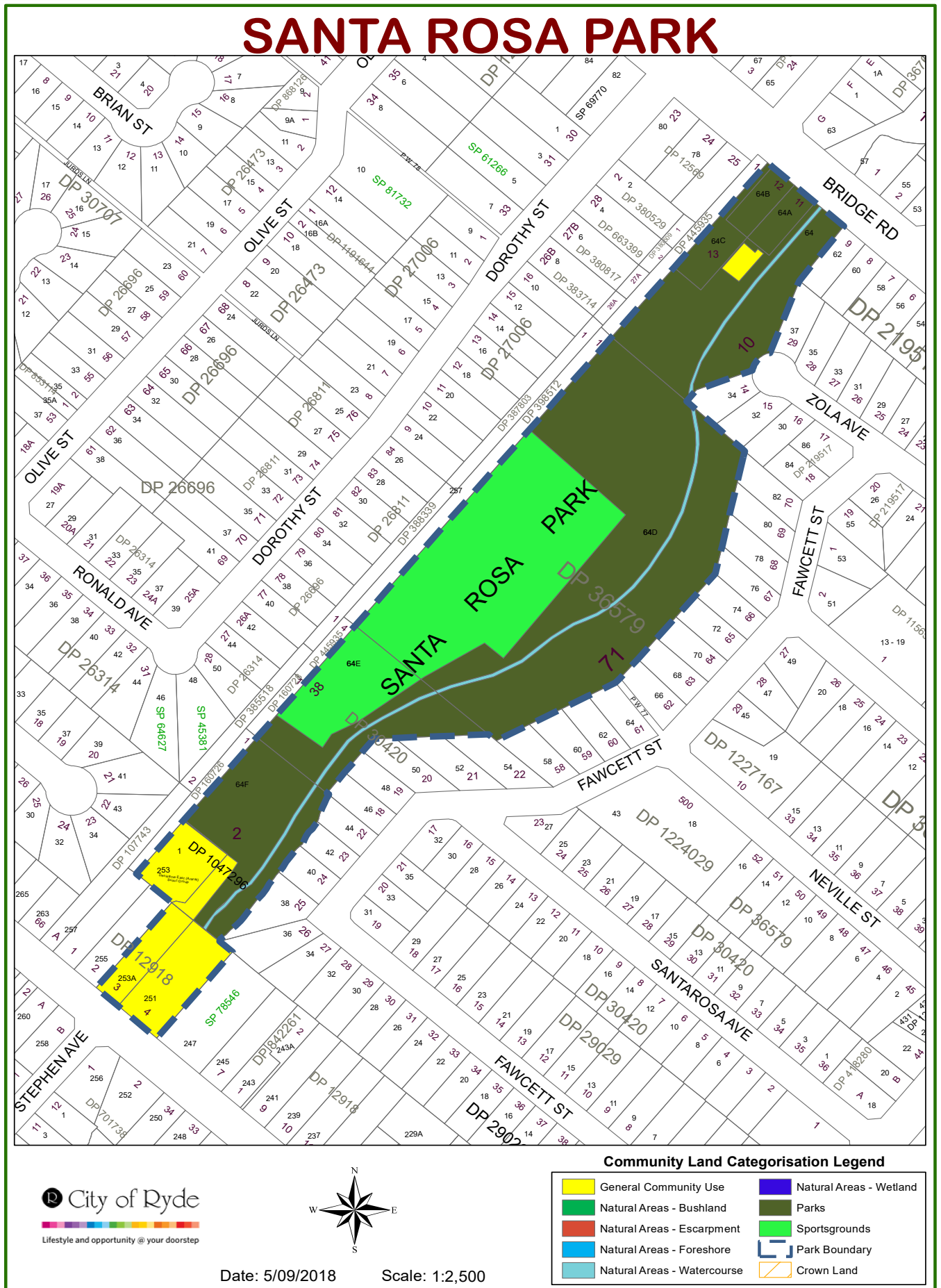
General Community Use	Natural Areas - Wetland
Natural Areas - Bushland	Parks
Natural Areas - Escarpment	Sportsgrounds
Natural Areas - Foreshore	Park Boundary
Natural Areas - Watercourse	Crown Land



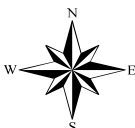
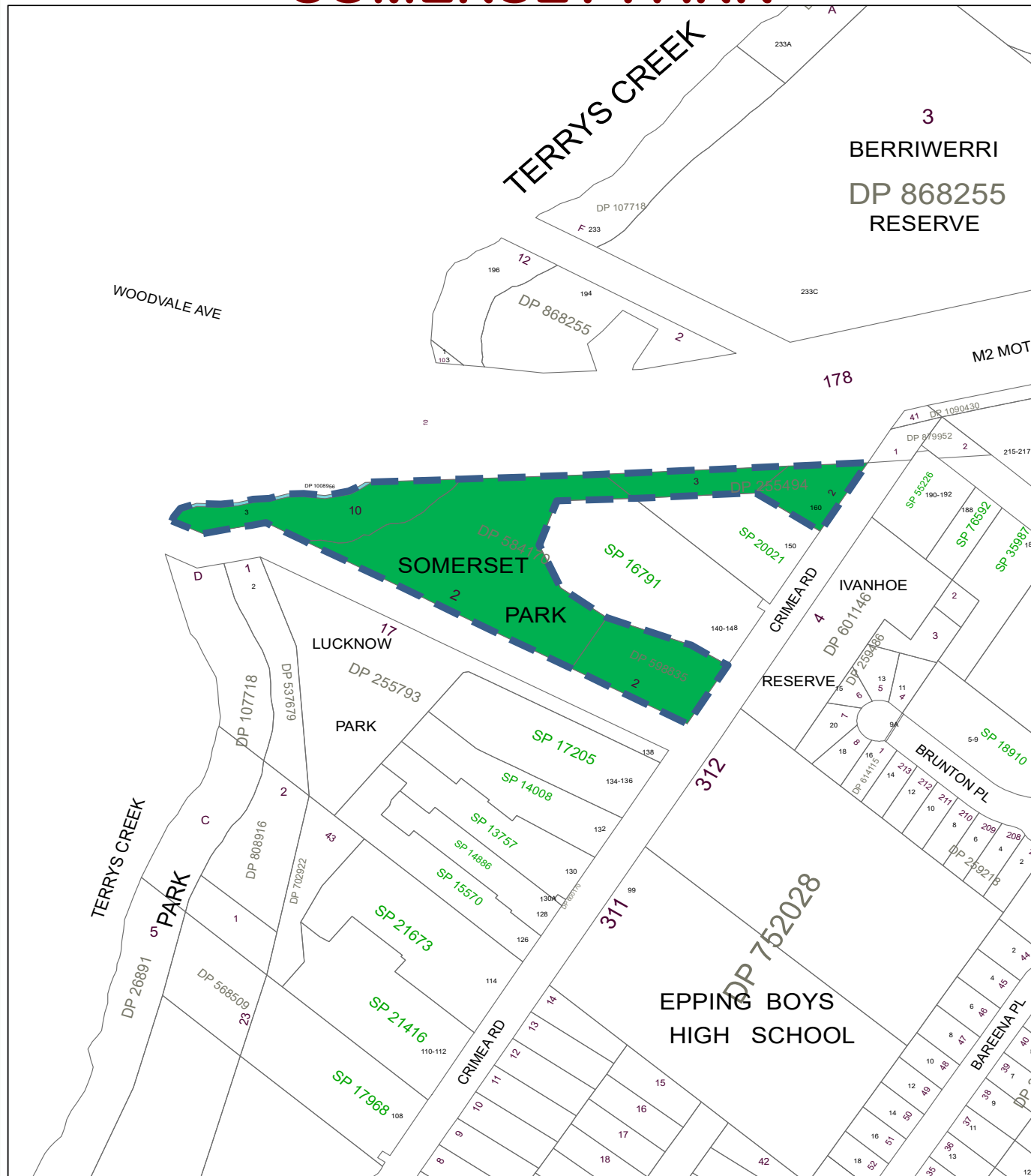


















# SOMERSET PARK



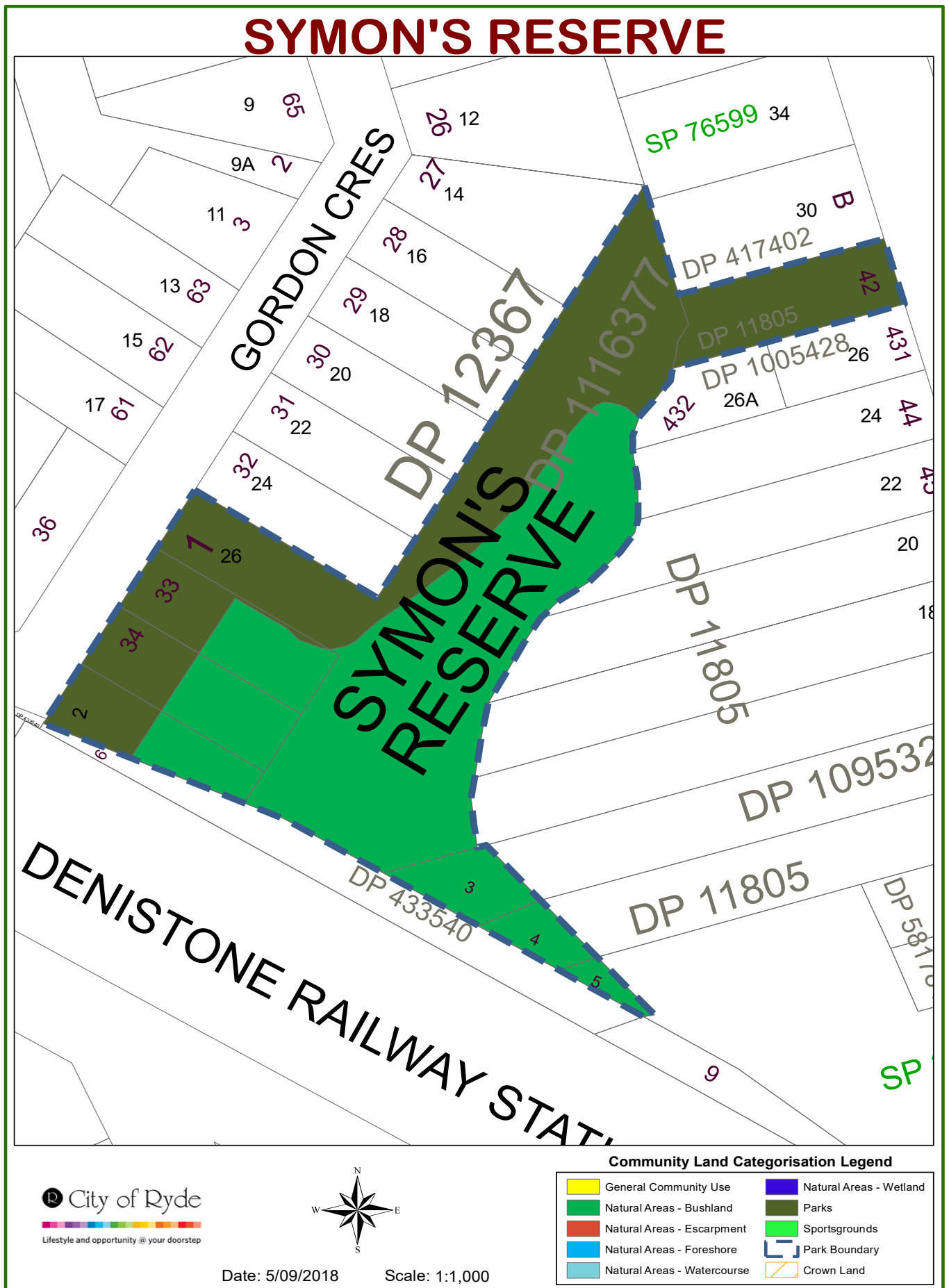
Date: 5/09/2018

Scale: 1:3,000

### Community Land Categorisation Legend

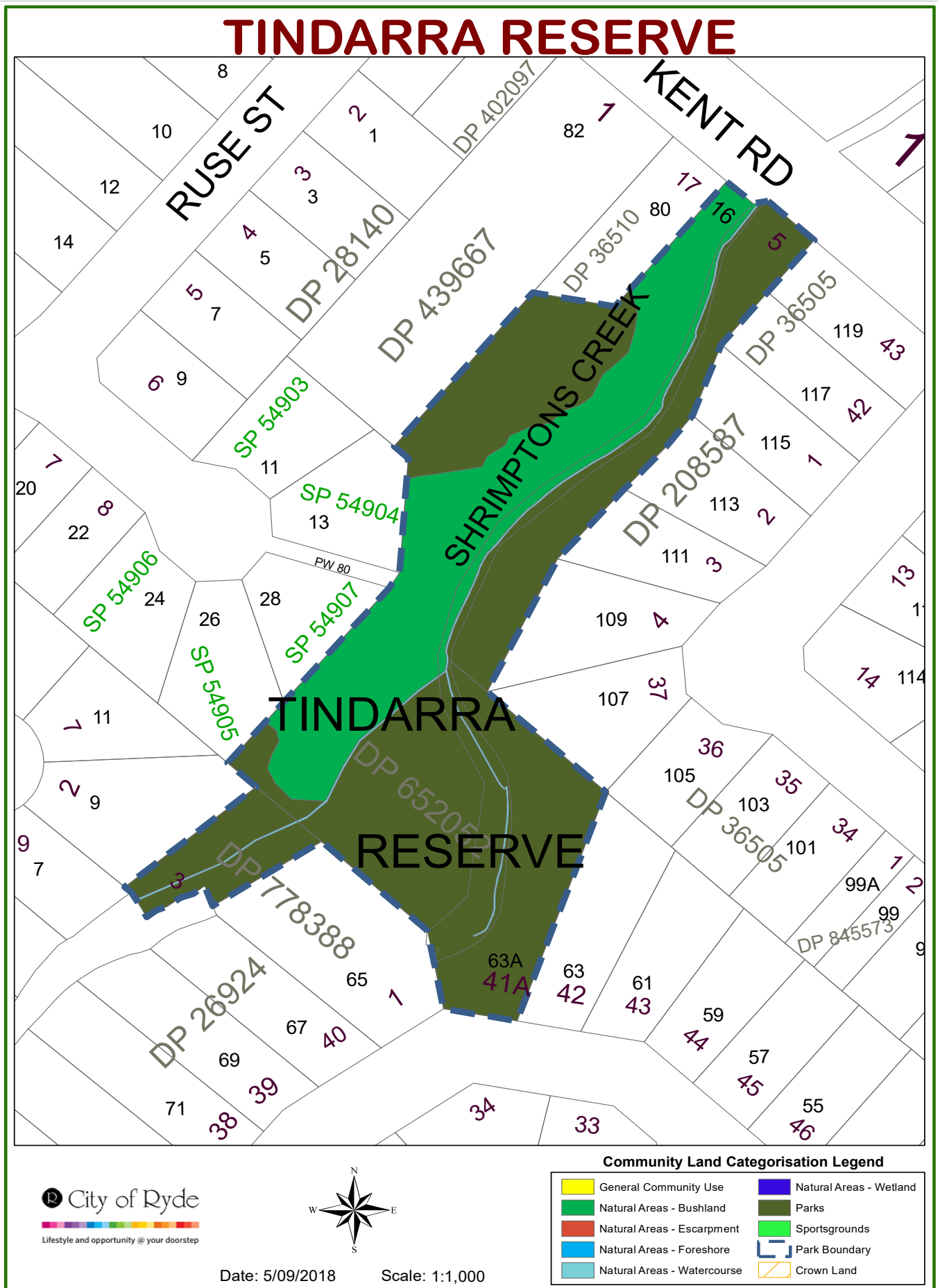
	General Community Use		Natural Areas - Wetland
	Natural Areas - Bushland		Parks
	Natural Areas - Escarpment		Sportsgrounds
	Natural Areas - Foreshore		Park Boundary
	Natural Areas - Watercourse		Crown Land



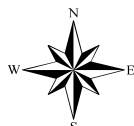
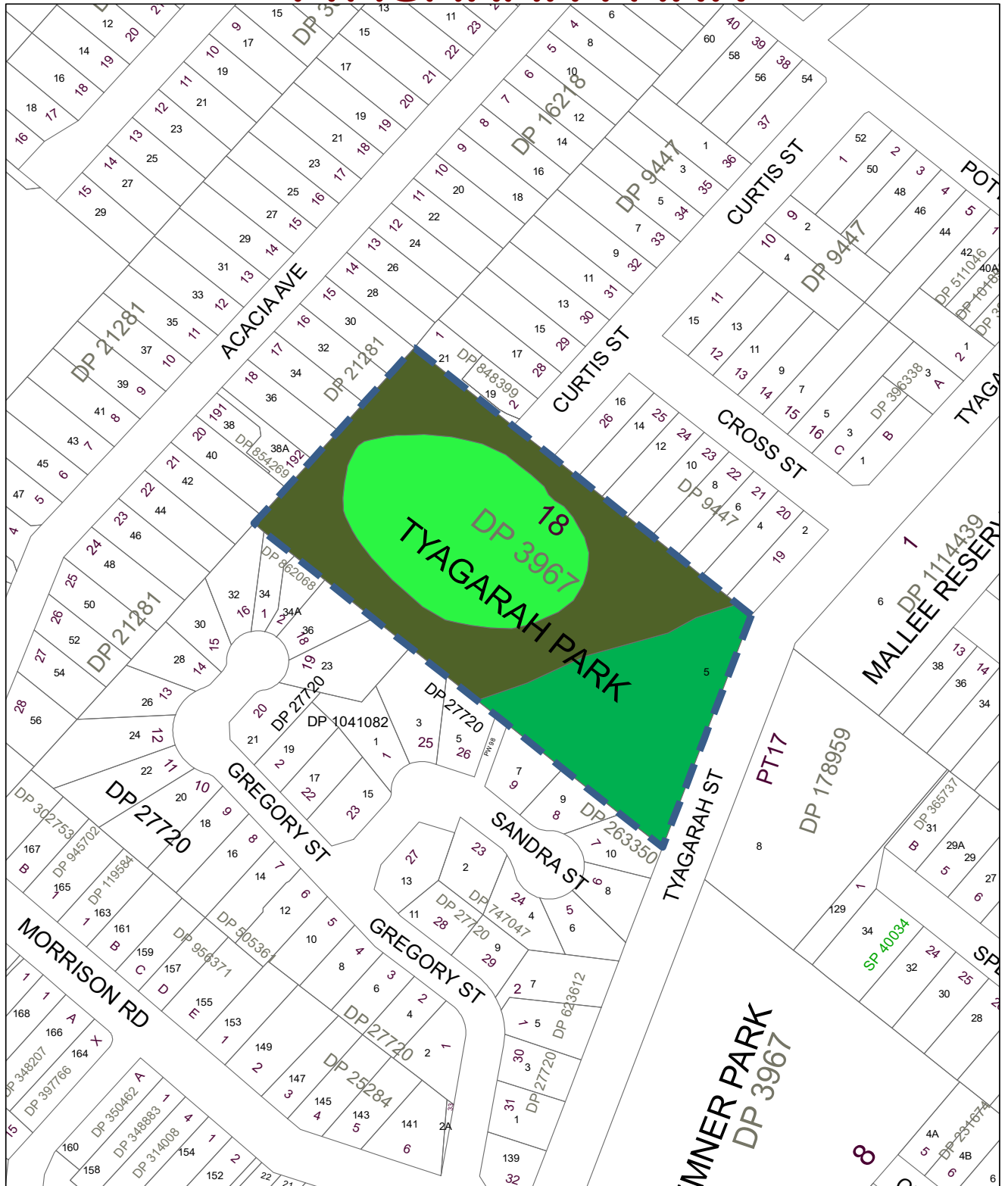






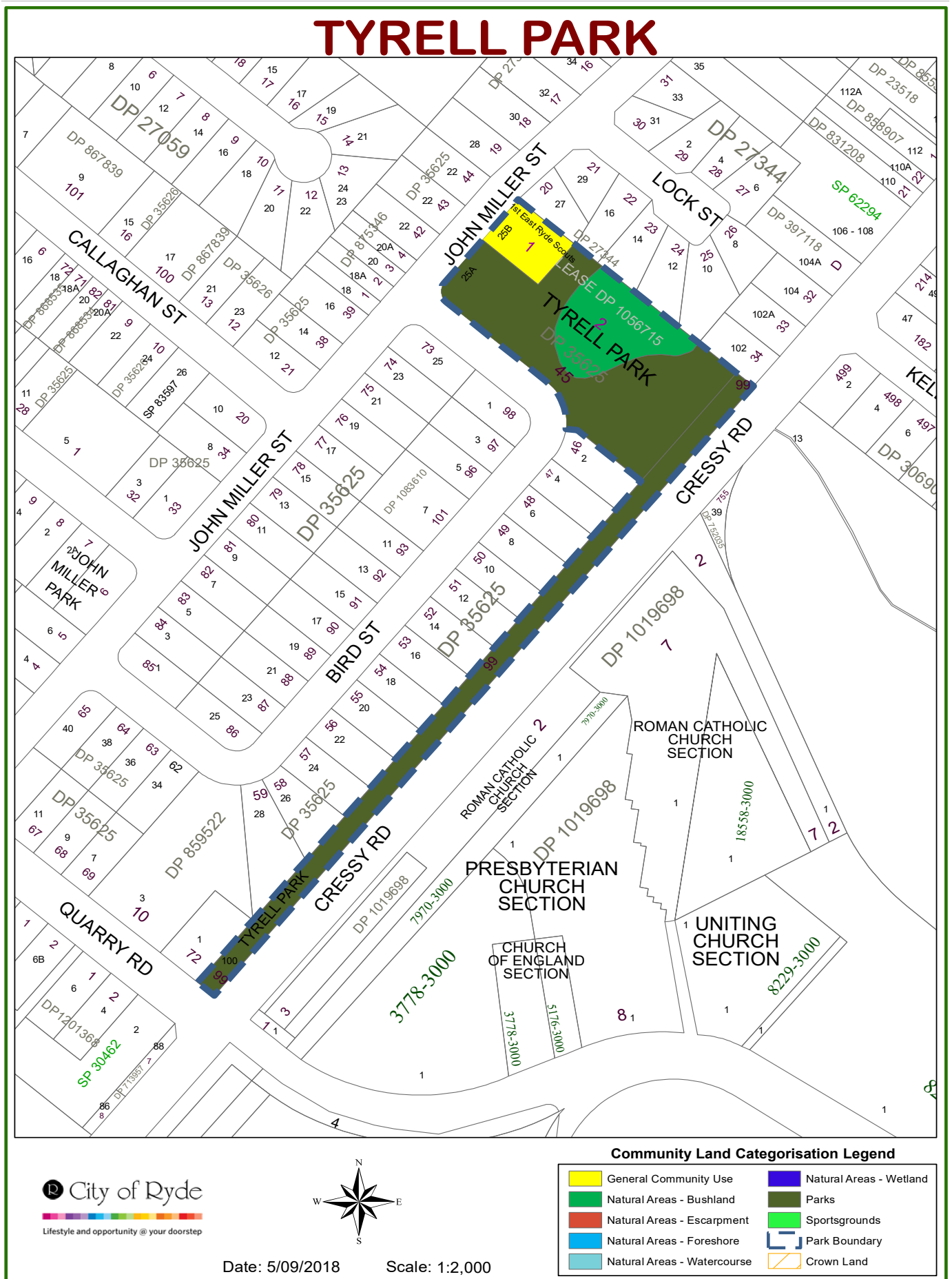


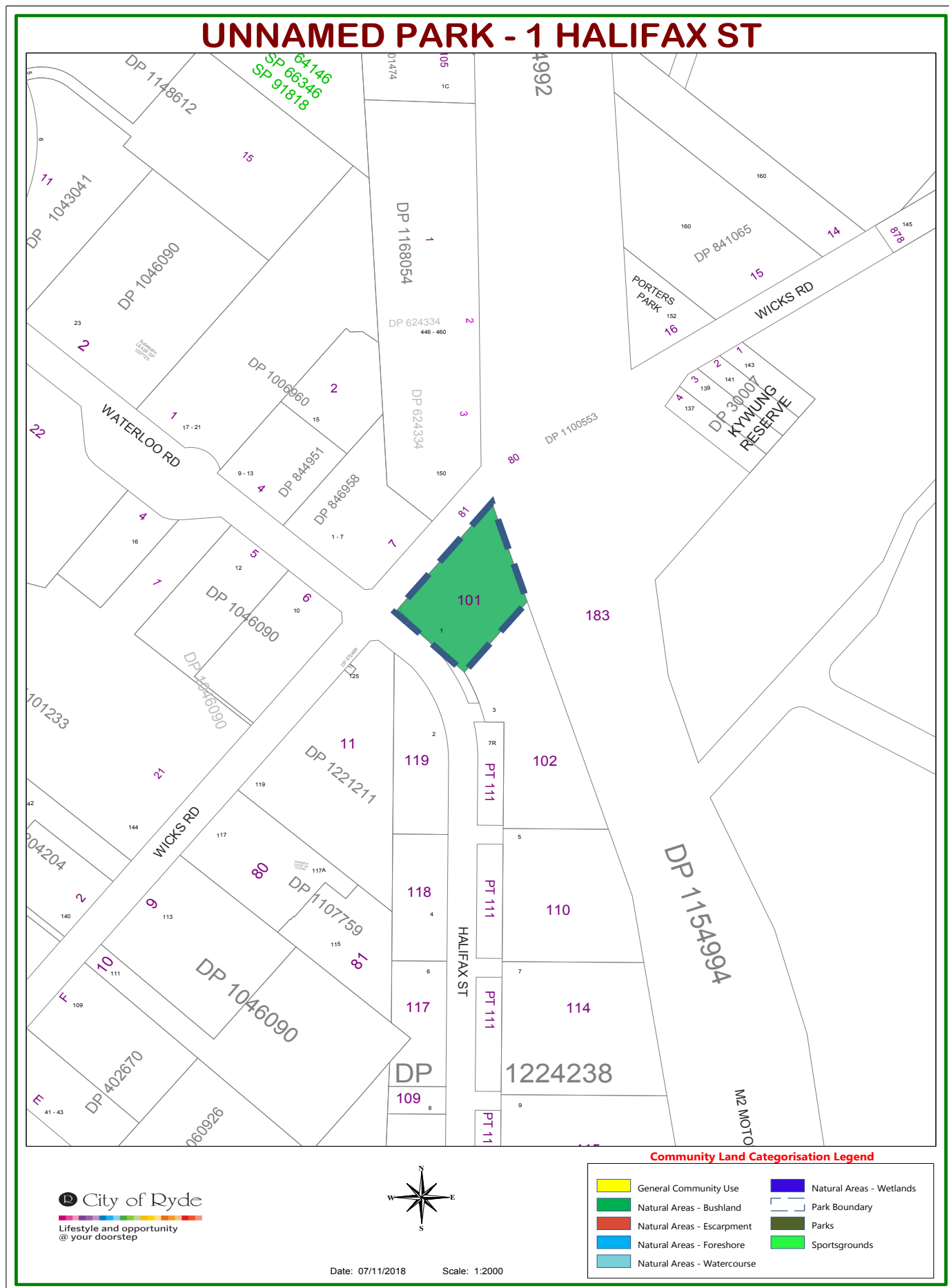
# TYAGARAH PARK

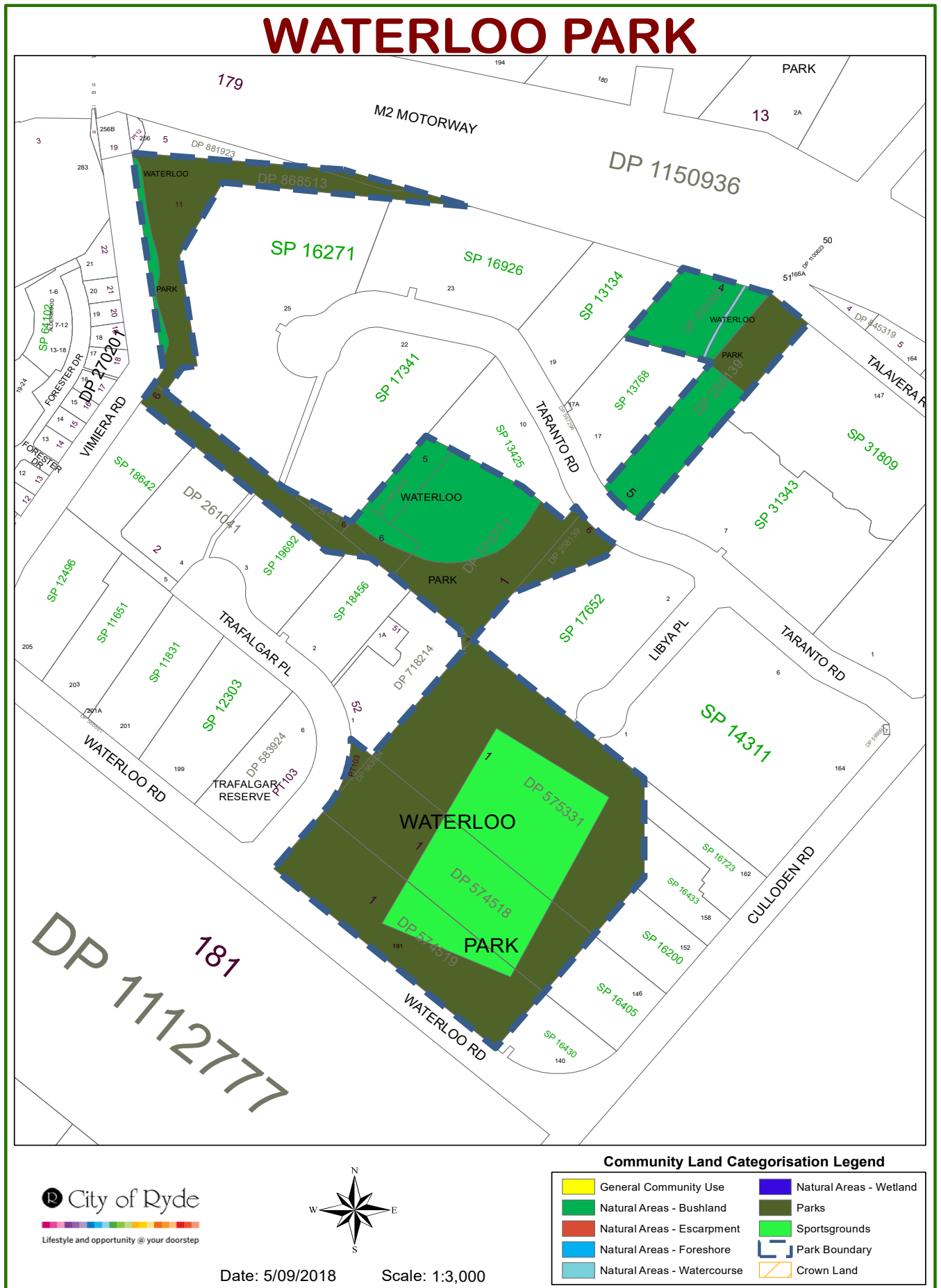


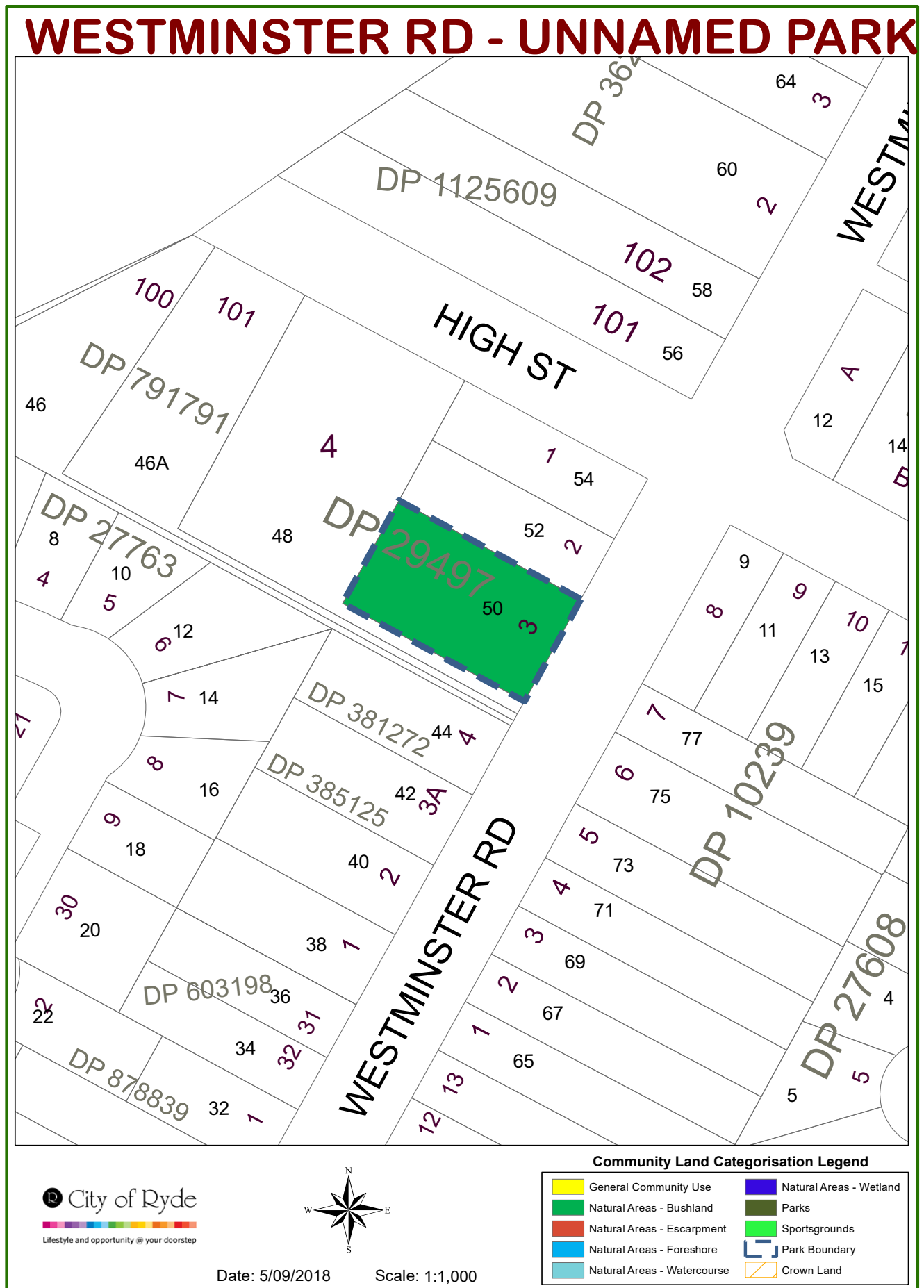
## Community Land Categorisation Legend

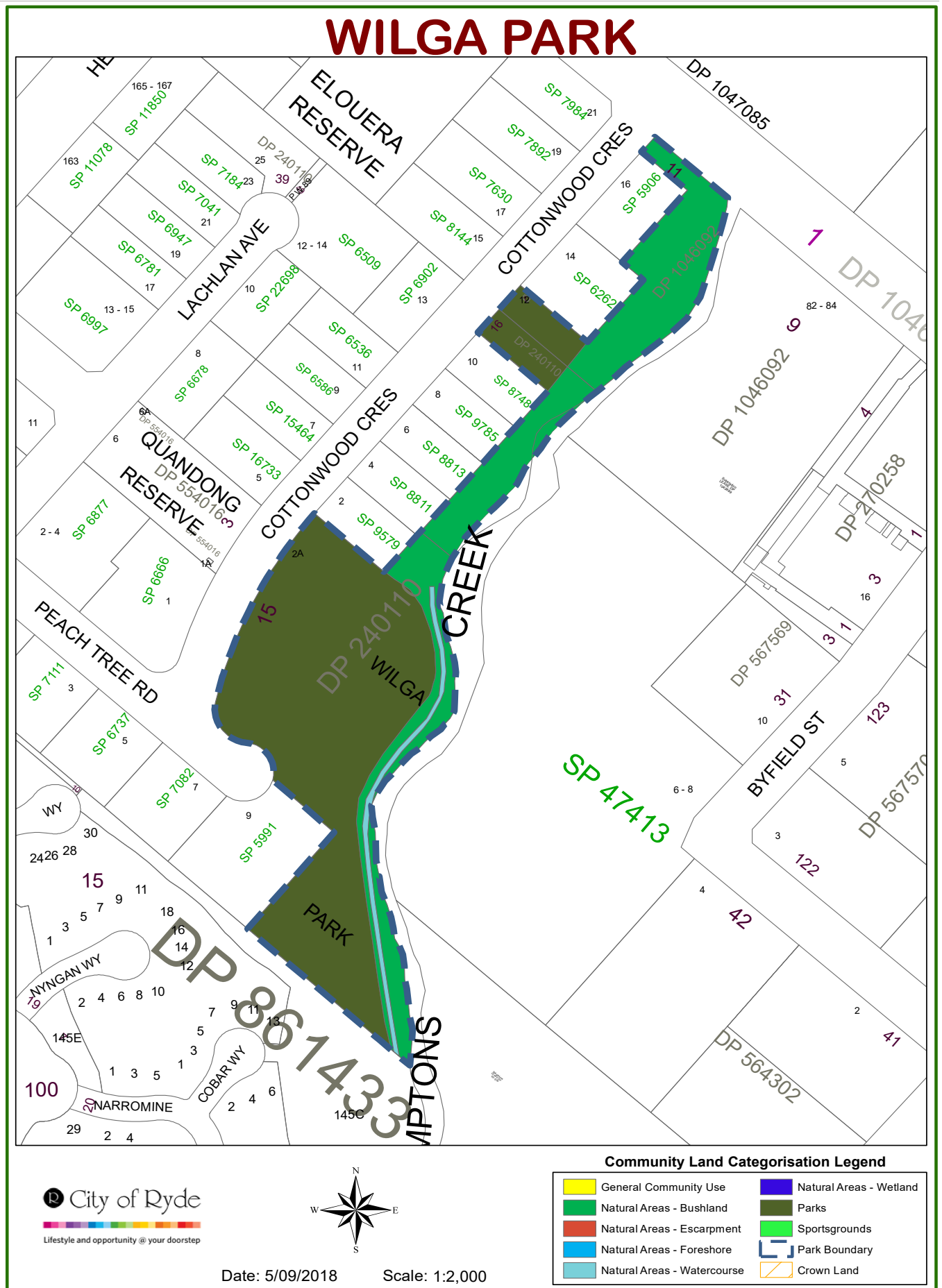
General Community Use	Natural Areas - Wetland
Natural Areas - Bushland	Parks
Natural Areas - Escarpment	Sportsgrounds
Natural Areas - Foreshore	Park Boundary
Natural Areas - Watercourse	Crown Land



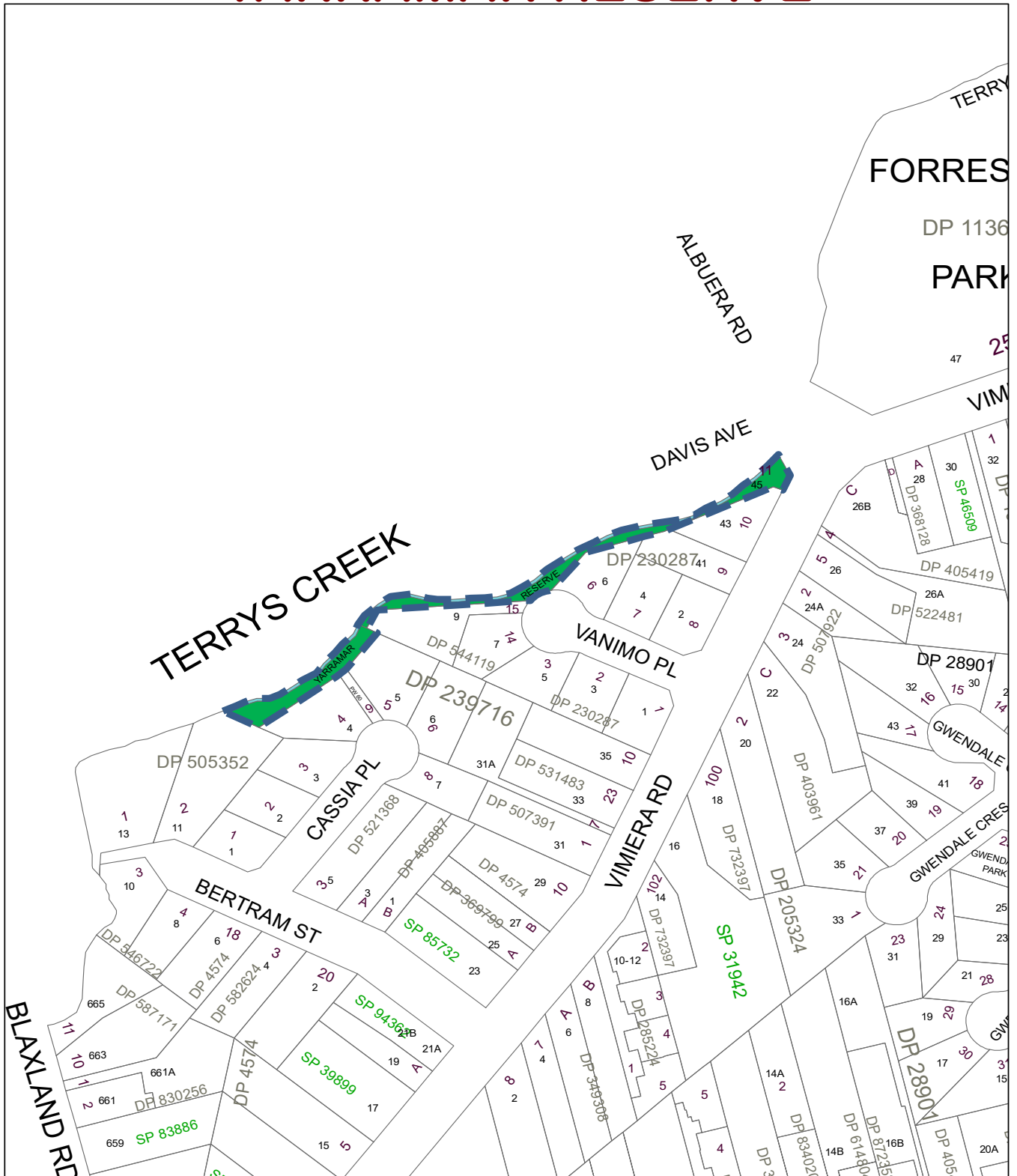


















# YARRAMAR RESERVE



## Community Land Categorisation Legend

	General Community Use		Natural Areas - Wetland
	Natural Areas - Bushland		Parks
	Natural Areas - Escarpment		Sportsgrounds
	Natural Areas - Foreshore		Park Boundary
	Natural Areas - Watercourse		Crown Land

