




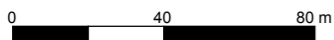
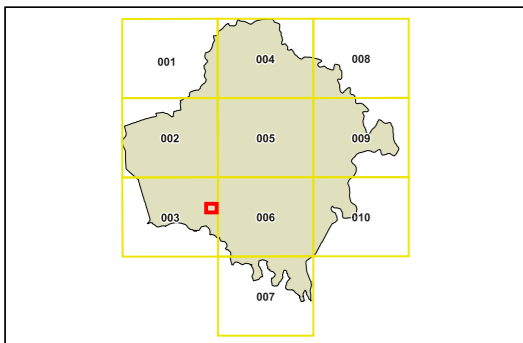
Ryde Local Environmental Plan 2014
(87 Bowden St.)
Amendment No.8

Site Identification Map
 Part of Map Title:
 6700_COM_HER_003_010_11032016

Proposed Additional Permitted Use

 Subject Land

Cadastre Base data 01/01/1999
 @ Land and Property Information
 (LPI) Amendment date
 11/03/2016 © City of Ryde



Scale: 1 : 2,000 @ A3

Projection: MGA Zone 56
 Datum: GDA 94

Map Identification Number
 6700_COM_HER_003_010_11032016

