




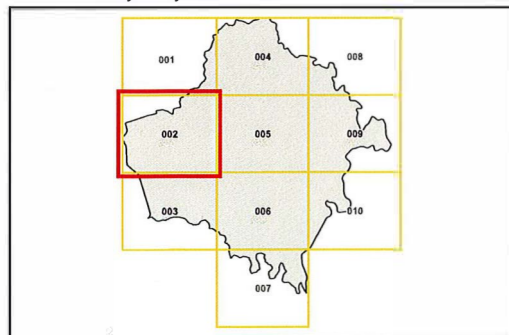


Heritage Planning Proposal
Sheet HER_002

- Heritage**
-  Conservation Area - General
 -  Item - General
 -  Item - Landscape
 -  Item - Archaeological

Cadastre

 Base data 01/01/1999. © Land Registry Services (LRS) Addendum data 18/06/2019.
 © City of Ryde.



0 200 400 m

Projection GDA 1994
MGA Zone 56

Scale: 1:10,000 @ A3


Map identification number:
6700_COM_HER_002_010_20190627

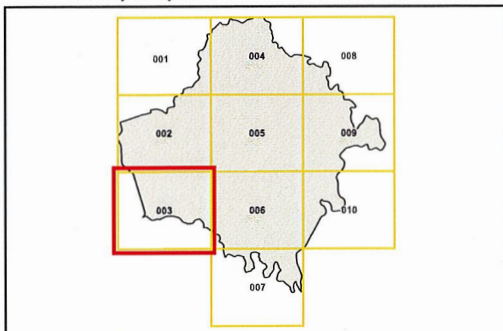


Heritage Planning Proposal
Sheet HER_003

- Heritage**
-  Conservation Area - General
 -  Item - General
 -  Item - Landscape
 -  Item - Archaeological

Cadastre

 Base data 01/01/1999. © Land Registry Services (LRS) Addendum data 18/06/2019.
 © City of Ryde.



0 200 400 m

Projection GDA 1994
MGA Zone 56


Scale: 1:10,000 @ A3

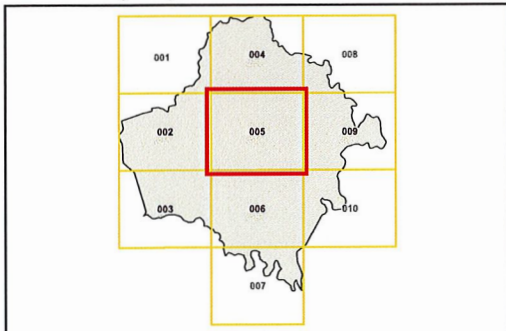


Heritage Planning Proposal
Sheet HER_005

- Heritage**
-  Conservation Area - General
 -  Item - General
 -  Item - Landscape
 -  Item - Archaeological

Cadastre

 Base data 01/01/1999. © Land Registry Services (LRS) Addendum data 18/06/2019.
 © City of Ryde.

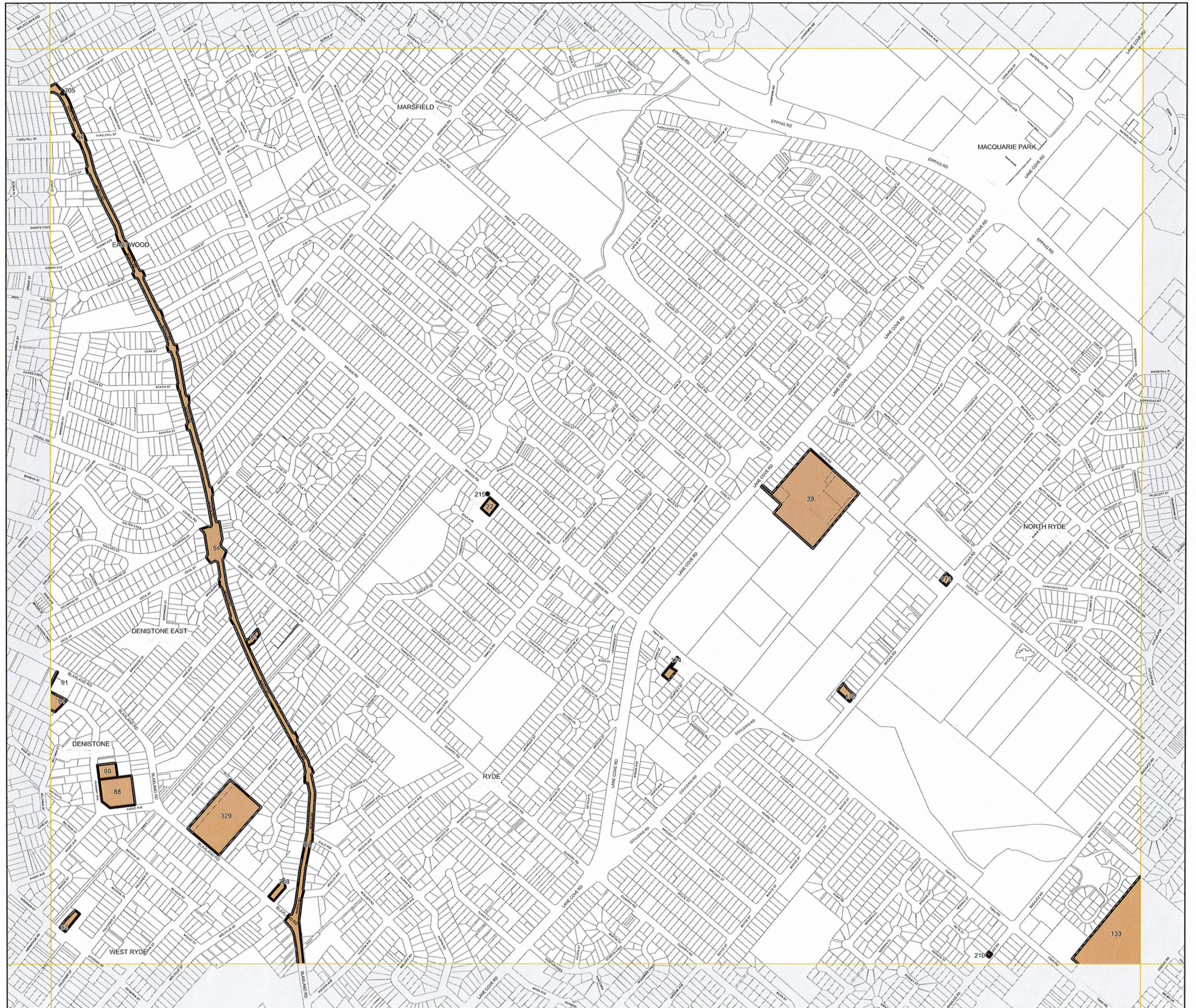


0 200 400 m

Projection GDA 1994
MGA Zone 56


Scale: 1:10,000 @ A3

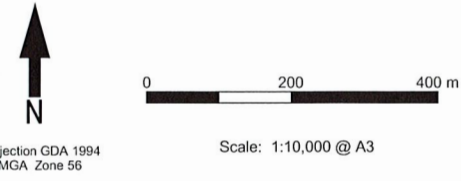
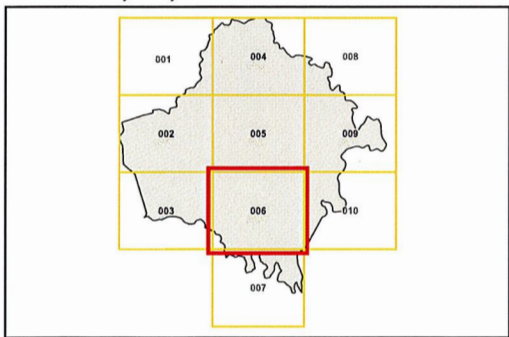
Map identification number:
6700_COM_HER_005_010_20190627



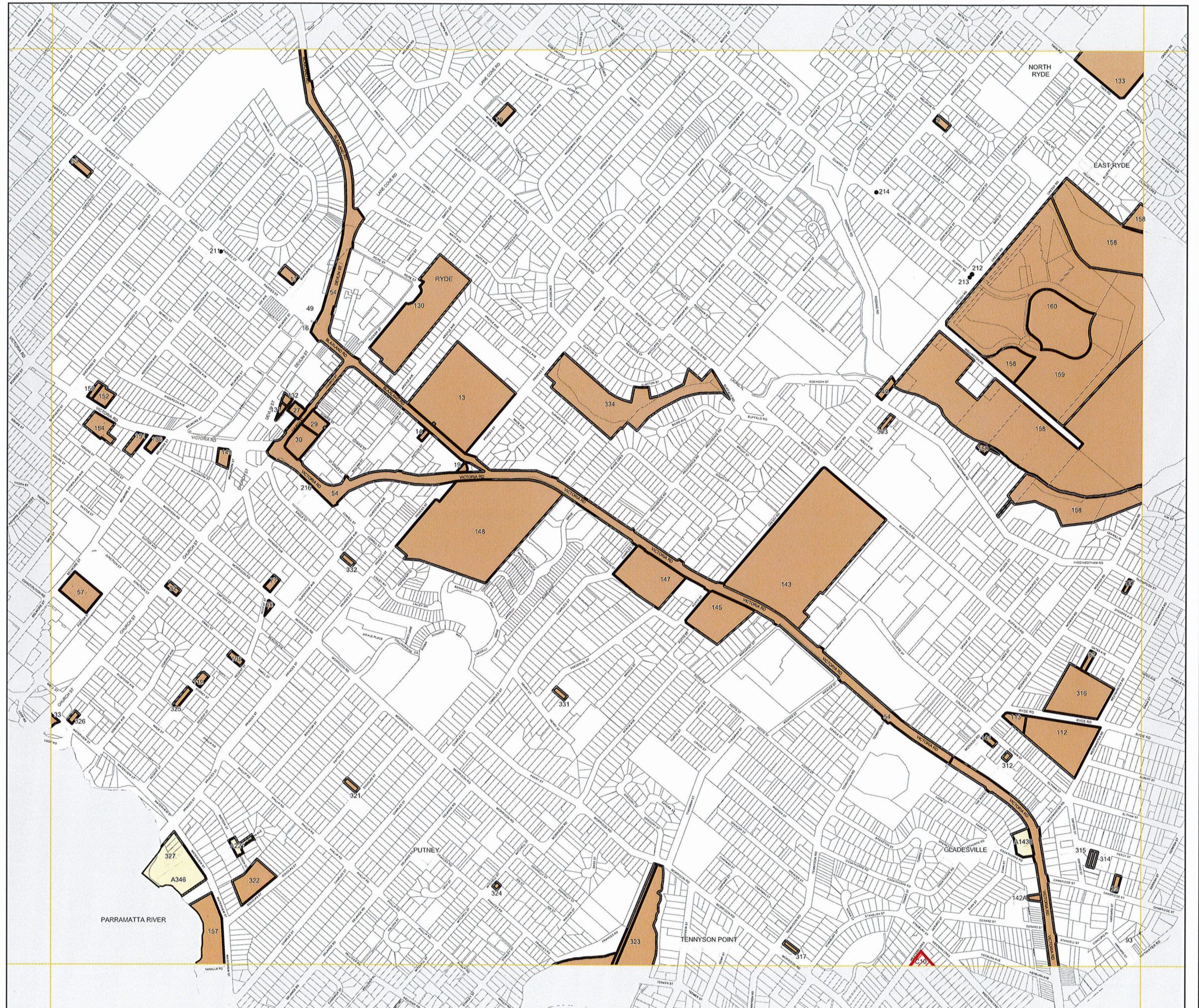
Heritage Planning Proposal
Sheet HER_006

- Heritage**
-  Conservation Area - General
 -  Item - General
 -  Item - Landscape
 -  Item - Archaeological

- Cadastral**
-  Base data 01/01/1999. © Land Registry Services (LRS) Addendum data 18/06/2019. © City of Ryde.




Map identification number:
6700_COM_HER_006_010_20190627

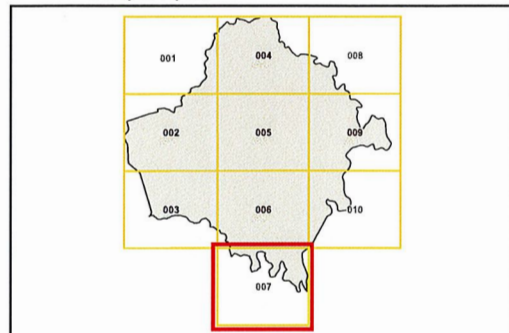


Heritage Planning Proposal
Sheet HER_007

- Heritage**
-  Conservation Area - General
 -  Item - General
 -  Item - Landscape
 -  Item - Archaeological

Cadastral

 Base data 01/01/1999. © Land Registry Services (LRS) Addendum data 18/06/2019.
 © City of Ryde.



Projection GDA 1994
MGA Zone 56


Scale: 1:10,000 @ A3

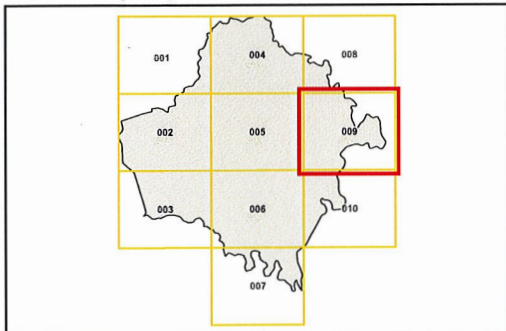


Heritage Planning Proposal
Sheet HER_009

- Heritage**
-  Conservation Area - General
 -  Item - General
 -  Item - Landscape
 -  Item - Archaeological

Cadastre

 Base data 01/01/1999. © Land Registry Services (LRS) Addendum data 18/06/2019.
 © City of Ryde.



0 200 400 m

Projection GDA 1994
MGA Zone 56

Scale: 1:10,000 @ A3

Map identification number:
6700_COM_HER_009_010_20190627



ATTACHMENT 3

Map Index – New Heritage Items (HI), New Heritage Conservation Areas (HCA) and New Archaeological Sites (AS)

Table 1 New Heritage Items

GML Report New Heritage Item No.	HI Information Map No.	Legislation Item No.	Legislation Map No.
1 Street Trees Denistone	1	301	HER_002
2 Street Trees Denistone	2	302	HER_002
3 34A Miriam Road Denistone		303	HER_002
4 Street Trees Eastwood	3	304	HER_002
5 1 Campbell Street Eastwood	4	305	HER_002
6 19 Campbell Street Eastwood	5	306	HER_002
7 31 Campbell Street Eastwood	5	307	HER_002
8 17 Clanalpine Street Eastwood	4	308	HER_002
9 36 Fourth Avenue Eastwood	6	309	HER_002
10 212 Rowe Street Eastwood	4	310	HER_002
11 36 Ashburn Place Gladesville	7	311	HER_007
12 72 Eltham Street Gladesville	8	312	HER_006
13 57 Meriton Street Gladesville	7	313	HER_007
14 16 Percy Street Gladesville	9	314	HER_006
15 18 Percy Street Gladesville	9	315	HER_006
16 Westminster Park Gladesville	8	316	HER_006
17 72 Tennyson Road Gladesville	10	317	HER_006
18 99 Western Crescent Gladesville	10	318	HER_007
19 39 Wharf	7	319	HER_007

GML Report New Heritage Item No.	HI Information Map No.	Legislation Item No.	Legislation Map No.
Road Gladesville			
20 2 Richardson Place North Ryde	11	320	HER_009
21 21 Douglas Street Putney	12	321	HER_006
22 Cleves Park Putney	12	322	HER_006/7
23 Morrison Bay Park Putney	13	323	HER_006
24 14 Mitchell Street Putney	14	324	HER_006
25 10 Storey Street Putney	15	325	HER_006
26 15 Waterview Street Putney	15	326	HER_006
27 20 Waterview Street Putney	15	327	HER_005
28 321 Blaxland Road Ryde	16	328	HER_005
29 343 -351 Blaxland Road Ryde	16	329	HER_003
30 11 Constitution Road Ryde	17	330	HER_006
31 46 Frederick Street Ryde	18	331	HER_006
32 24 Gladstone Avenue Ryde	18	332	HER_006
33 51 Higginbotham Road Ryde	19	333	HER_006
34 Burrows Park Ryde	20	334	HER_006
35 17 Champion Road Tennyson Point	10	335	HER_007
36 43 Champion Road Tennyson Point	10	336	HER_007
37 63 Champion Road Tennyson Point	10	337	HER_007
38 Maze Park West Ryde	21	338	HER_002/3
39 61 Marsden Road West Ryde	23	340	HER_002
40 48 Falconer	22	339	HER_003

GML Report New Heritage Item No.	HI Information Map No.	Legislation Item No.	Legislation Map No.
Street West Ryde			
41 45 Terry Road West Ryde	24	341	HER_002
42 1021 – 1023 Victoria Road West Ryde	25	342	HER_003
43 1219 Victoria Road West Ryde	23	343	HER_003
44 Anzac Park West Ryde	22	344	HER_003

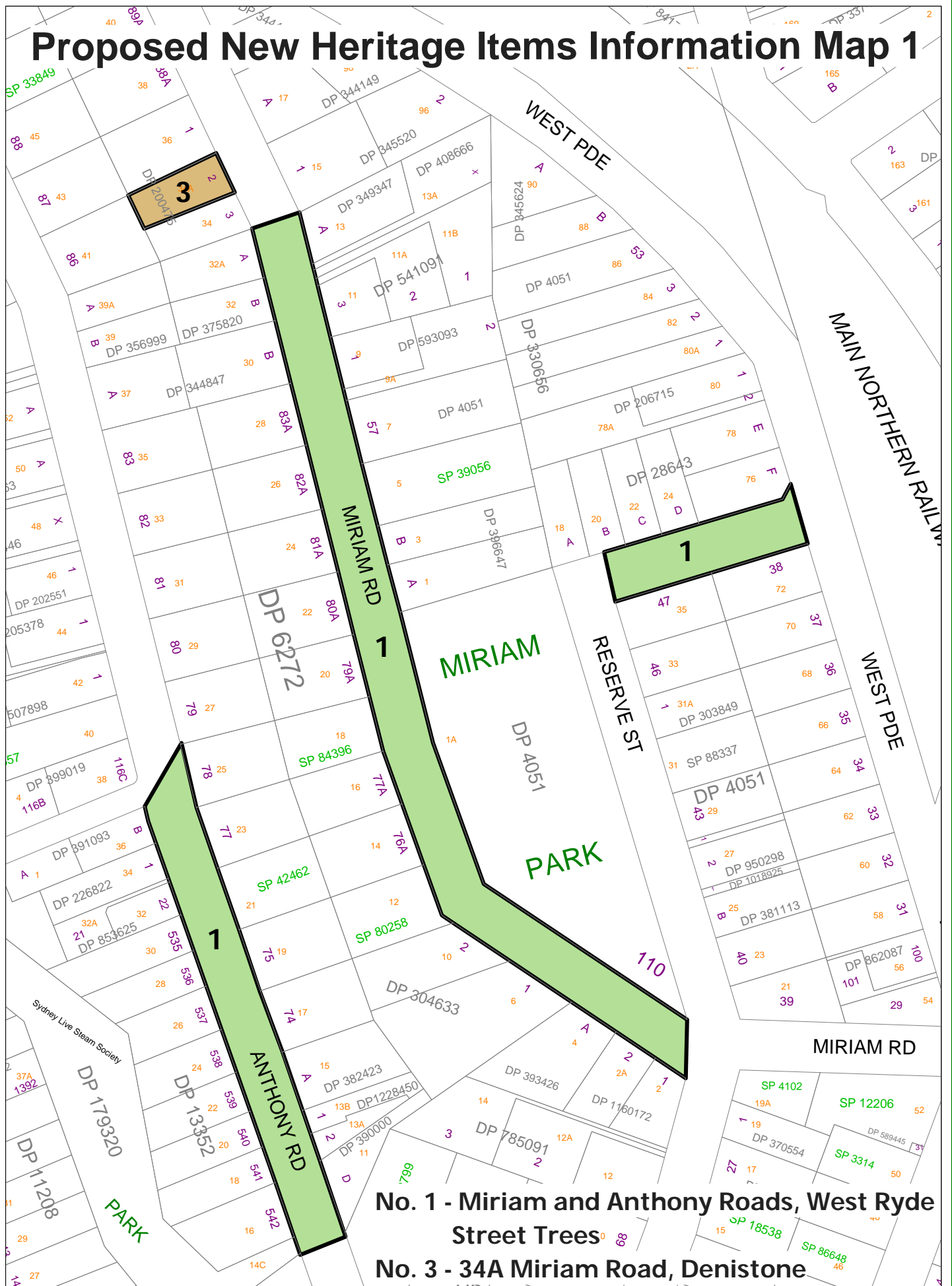
Table 2 New Heritage Conservation Areas

GML Report New Heritage Conservation Areas	HCA Information Map No.	Legislation Item No.	Legislation Map No.
C1 Lunds Estate Eastwood	1	C6	HER_002
C2 Summerhayes Eastwood	1	C7	HER_002
C3 Chatham Road Denistone	2	C8	HER_002
C4 Darvall Estate Denistone	2	C9	HER_002
C5 Tyrell Street Gladesville	3	C10	HER_007
C6 Wharf Road Gladesville	4	C11	HER_007

Table 3 New Archaeological Sites

GML Report New Archaeological Sites	AS Information Map No.	Legislation Item No.	Legislation Map No.
A1 - 20 Waterview Street Putney	A1	A346	HER_006
A2 – Glades Bay Baths Gladesville	A2	A345	HER_007

Proposed New Heritage Items Information Map 1



**No. 1 - Miriam and Anthony Roads, West Ryde
Street Trees**

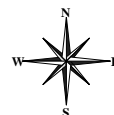
No. 3 - 34A Miriam Road, Denistone



Lifestyle and opportunity
@ your doorstep

COPYRIGHT
© 2008 City of Ryde.
© 2008 NSW Department of Lands.

DISCLAIMER
This map has been compiled from various sources and the publisher and/or contributors accept no responsibility for any injury, loss or damage arising from its use or errors or omissions therein. While all care is taken to ensure a high degree of accuracy, users are invited to notify Council of any discrepancies.

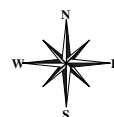


File Name:	
Date:	27/06/2019
Scale:	1:325.658950974999

Proposed New Heritage Items Information Map 2

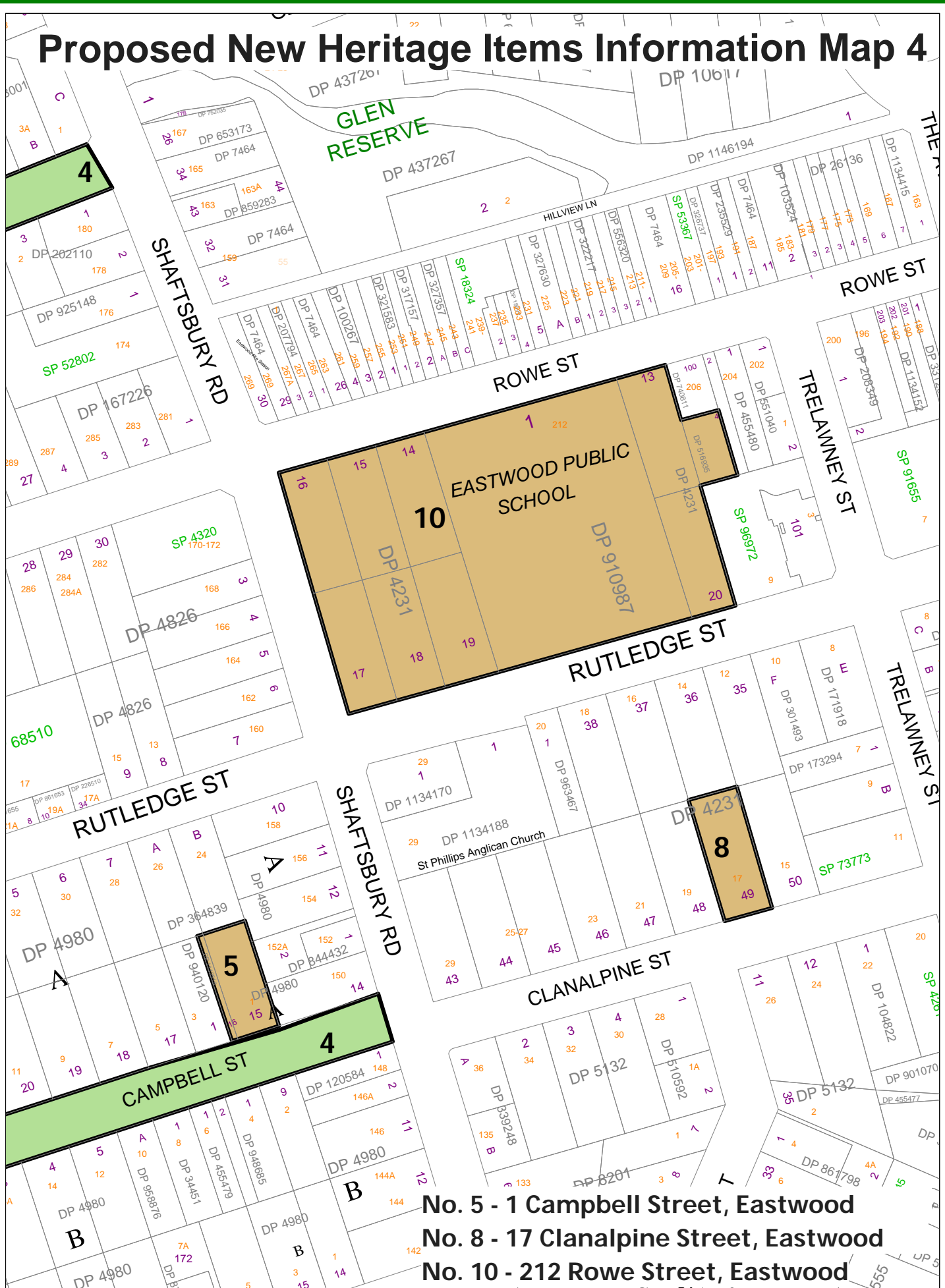


No. 2 - Bencoolen Avenue and Simla Road, Denistone
Street Trees

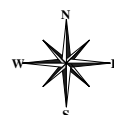


File Name:	
Date:	21/06/2019
Scale:	1:325.658950974999

Proposed New Heritage Items Information Map 4

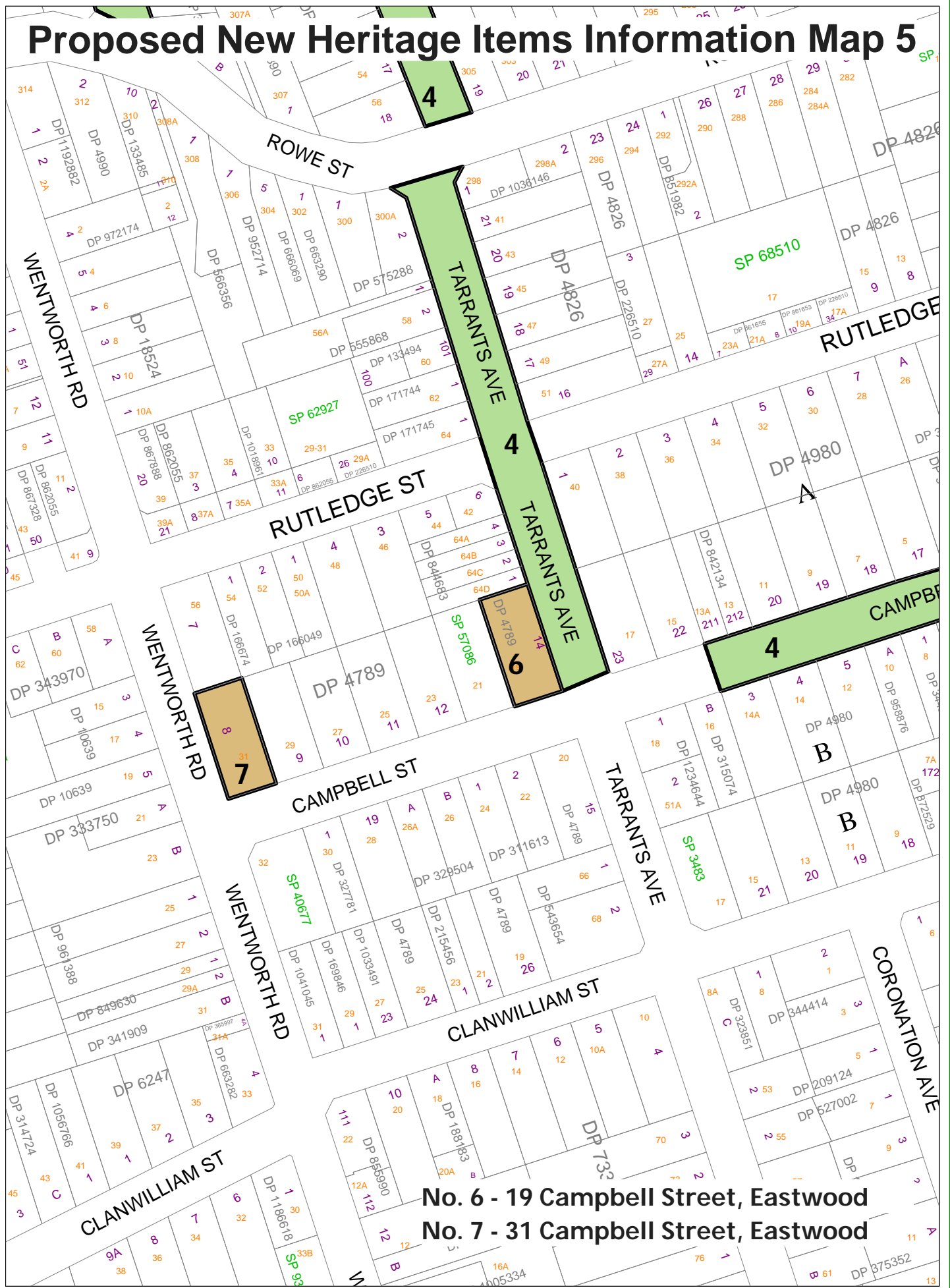


No. 5 - 1 Campbell Street, Eastwood
No. 8 - 17 Clanalpine Street, Eastwood
No. 10 - 212 Rowe Street, Eastwood

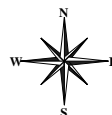


File Name:	
Date:	25/06/2019
Scale:	1:268.649935195399

Proposed New Heritage Items Information Map 5

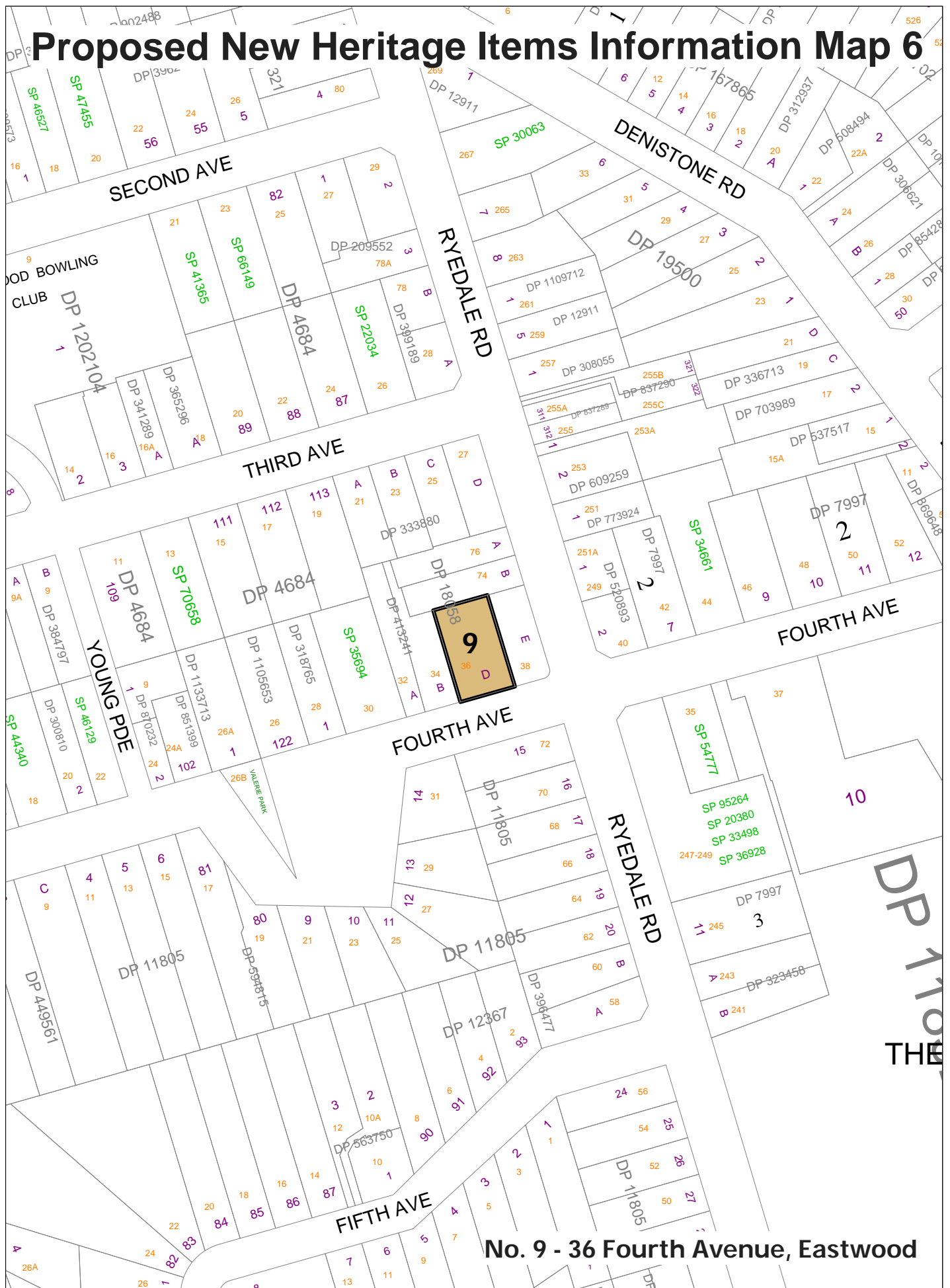


No. 6 - 19 Campbell Street, Eastwood
No. 7 - 31 Campbell Street, Eastwood



File Name:	
Date:	25/06/2019
Scale:	1:273.44831927051

Proposed New Heritage Items Information Map 6



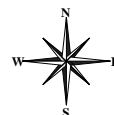
No. 9 - 36 Fourth Avenue, Eastwood



Lifestyle and opportunity
@ your doorstep

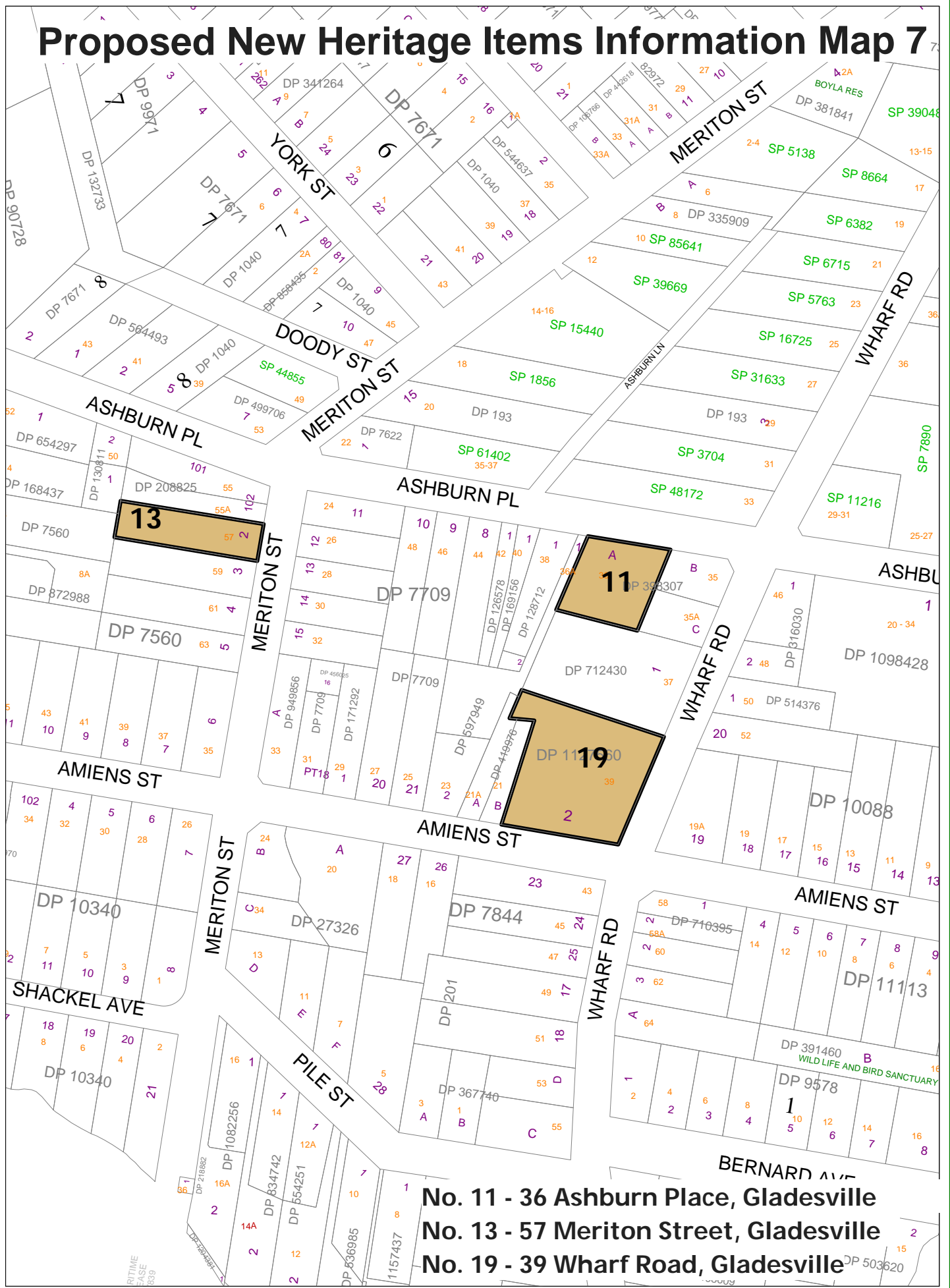
COPYRIGHT
© 2008 City of Ryde.
© 2008 NSW Department of Lands.

DISCLAIMER
This map has been compiled from various sources and the publisher and/or contributors accept no responsibility for any injury, loss or damage arising from its use or errors or omissions therein. While all care is taken to ensure a high degree of accuracy, users are invited to notify Council of any discrepancies.



File Name:	
Date:	21/06/2019
Scale:	1:249.194069495618

Proposed New Heritage Items Information Map 7



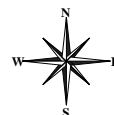
No. 11 - 36 Ashburn Place, Gladesville
No. 13 - 57 Meriton Street, Gladesville
No. 19 - 39 Wharf Road, Gladesville



Lifestyle and opportunity
@ your doorstep

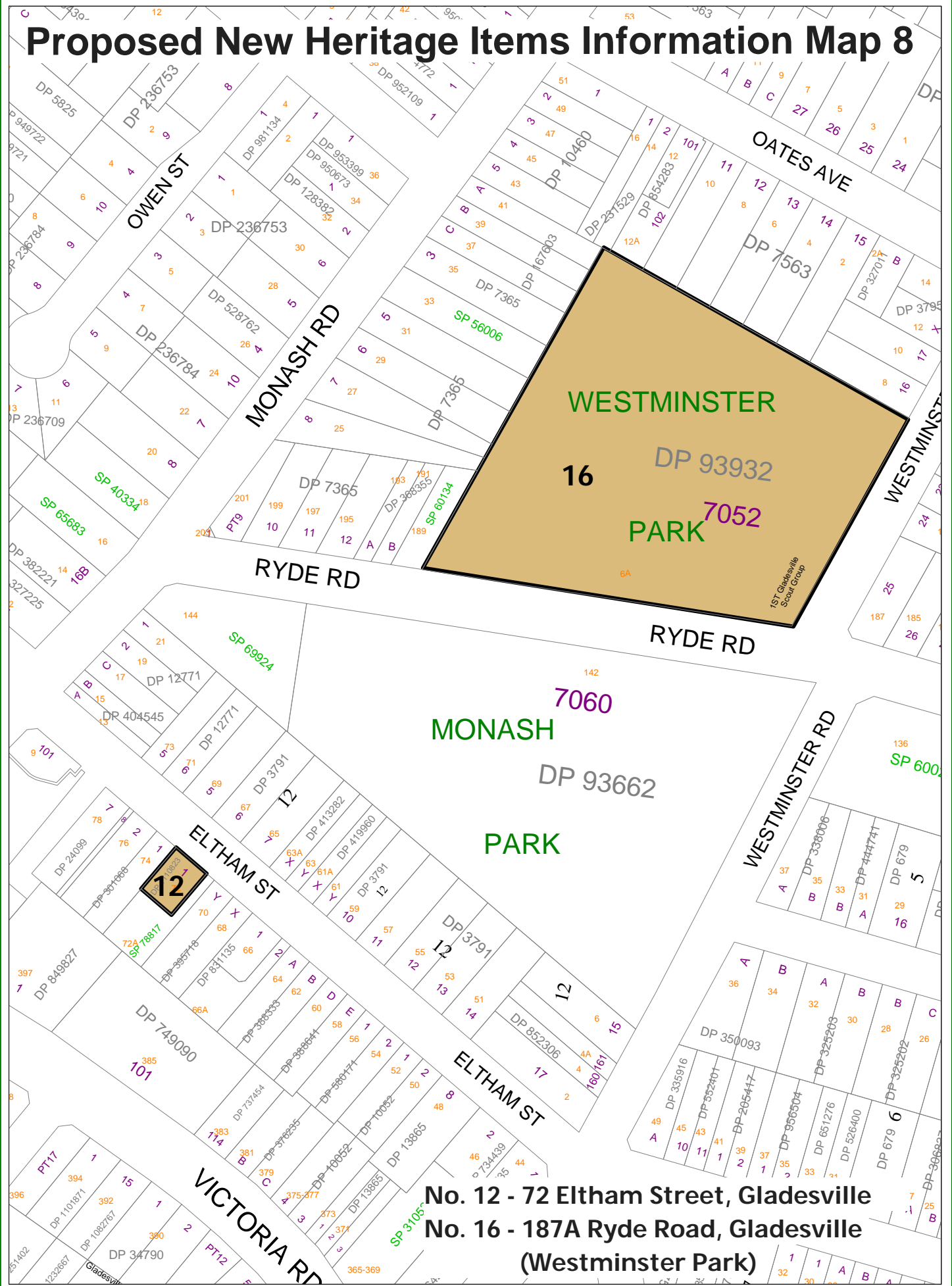
COPYRIGHT
© 2008 City of Ryde.
© 2008 NSW Department of Lands.

DISCLAIMER
This map has been compiled from various sources and the publisher and/or contributors accept no responsibility for any injury, loss or damage arising from its use or errors or omissions therein. While all care is taken to ensure a high degree of accuracy, users are invited to notify Council of any discrepancies.



File Name:	
Date:	21/06/2019
Scale:	1:349.78516573166

Proposed New Heritage Items Information Map 8



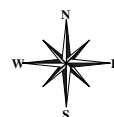
No. 12 - 72 Eltham Street, Gladesville
No. 16 - 187A Ryde Road, Gladesville
(Westminster Park)



Lifestyle and opportunity
 @ your doorstep

COPYRIGHT
 © 2008 City of Ryde.
 © 2008 NSW Department of Lands.

DISCLAIMER
 This map has been compiled from various sources and the publisher and/or contributors accept no responsibility for any injury, loss or damage arising from its use or errors or omissions therein. While all care is taken to ensure a high degree of accuracy, users are invited to notify Council of any discrepancies.




File Name:	
Date:	21/06/2019
Scale:	1:201.284759621045

Proposed New Heritage Items Information Map 9

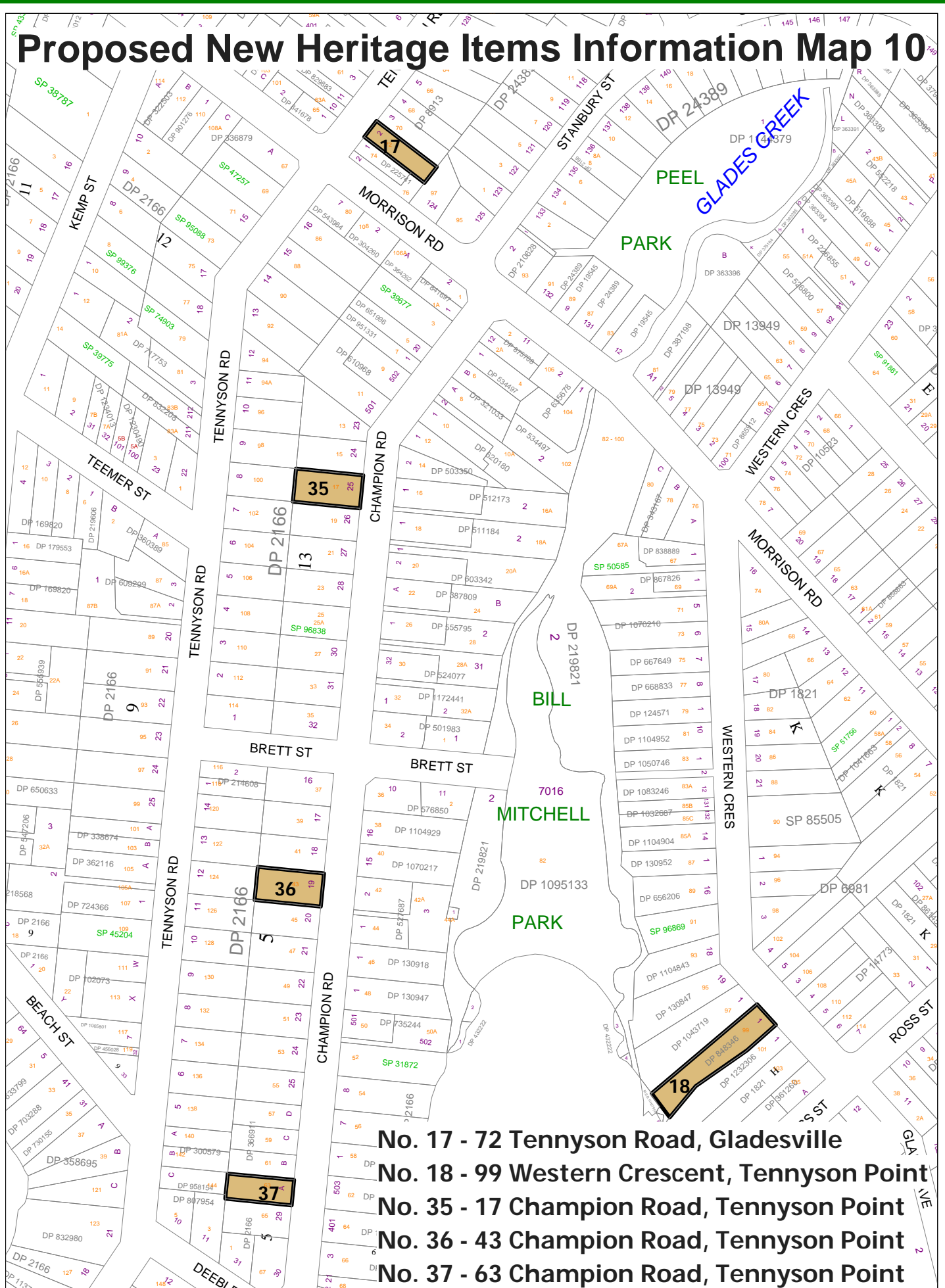


No. 14 - 16 Percy Street, Gladesville
No. 15 - 18 Percy Street, Gladesville

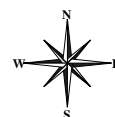


File Name:	
Date:	21/06/2019
Scale:	1:258.827598593918

Proposed New Heritage Items Information Map 10

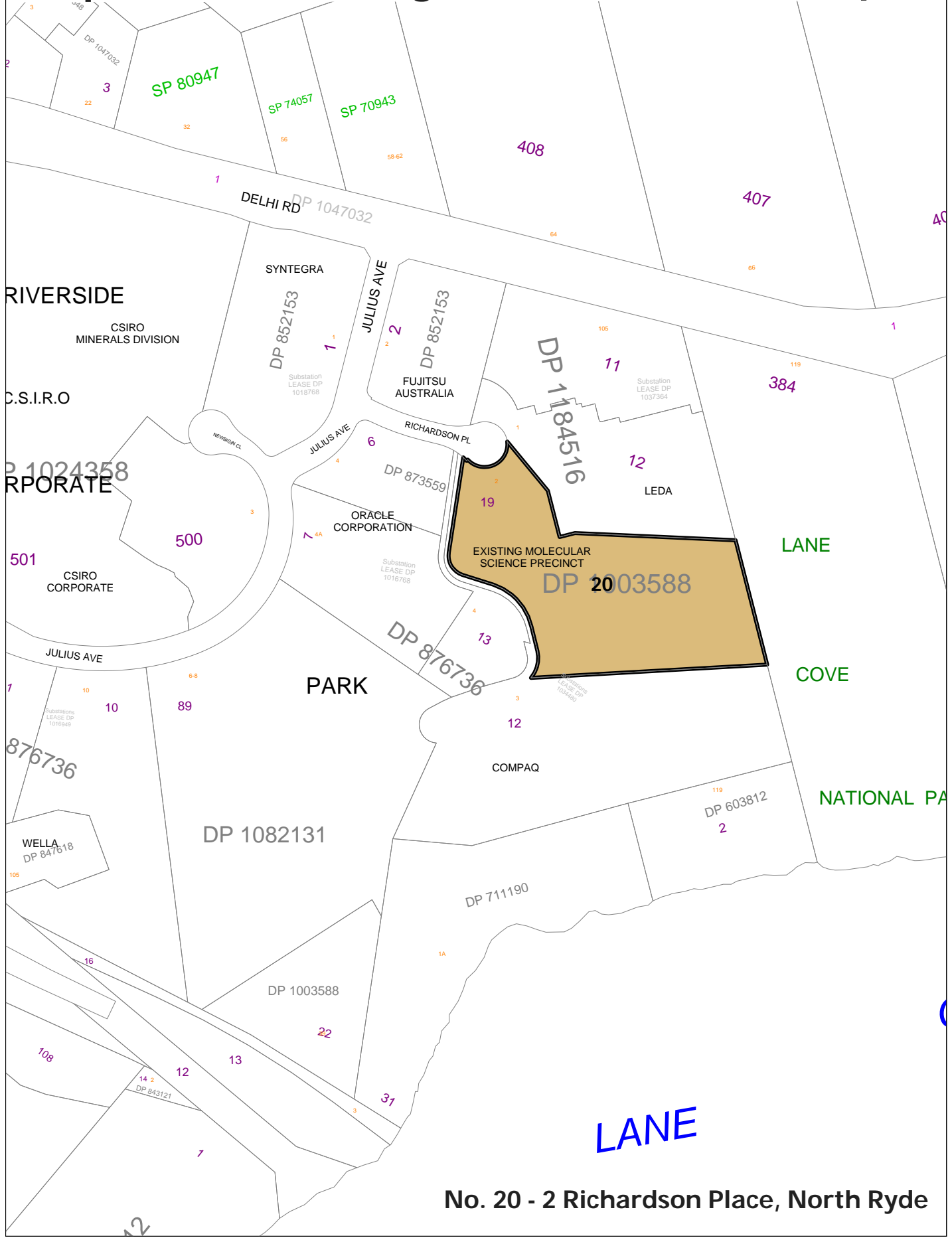


- No. 17 - 72 Tennyson Road, Gladesville**
- No. 18 - 99 Western Crescent, Tennyson Point**
- No. 35 - 17 Champion Road, Tennyson Point**
- No. 36 - 43 Champion Road, Tennyson Point**
- No. 37 - 63 Champion Road, Tennyson Point**




File Name:	
Date:	27/06/2019
Scale:	1:333.517371409324

Proposed New Heritage Items Information Map 11

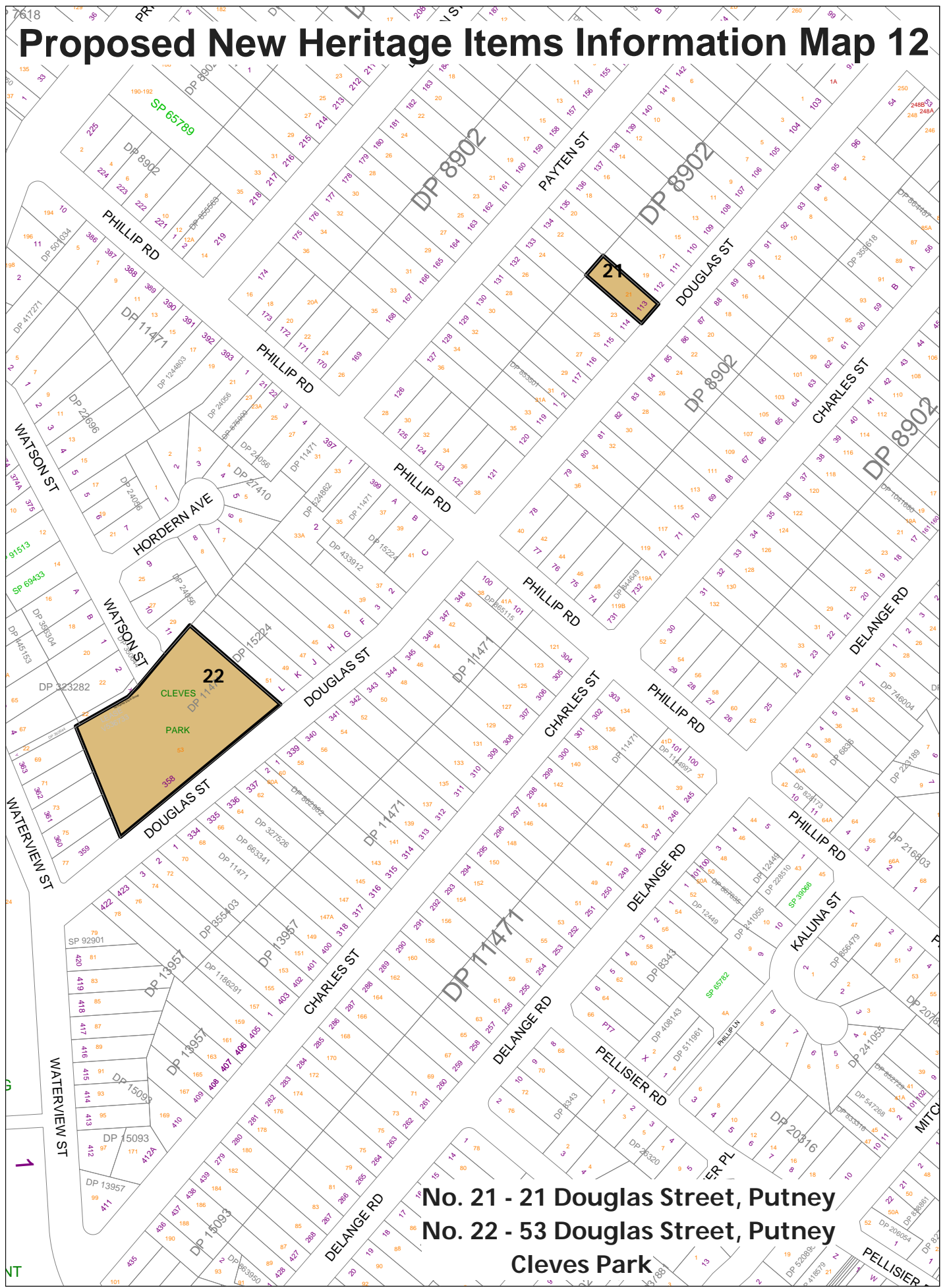


No. 20 - 2 Richardson Place, North Ryde

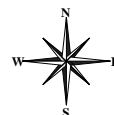


File Name:	
Date:	21/06/2019
Scale:	1:1451.13620932301

Proposed New Heritage Items Information Map 12

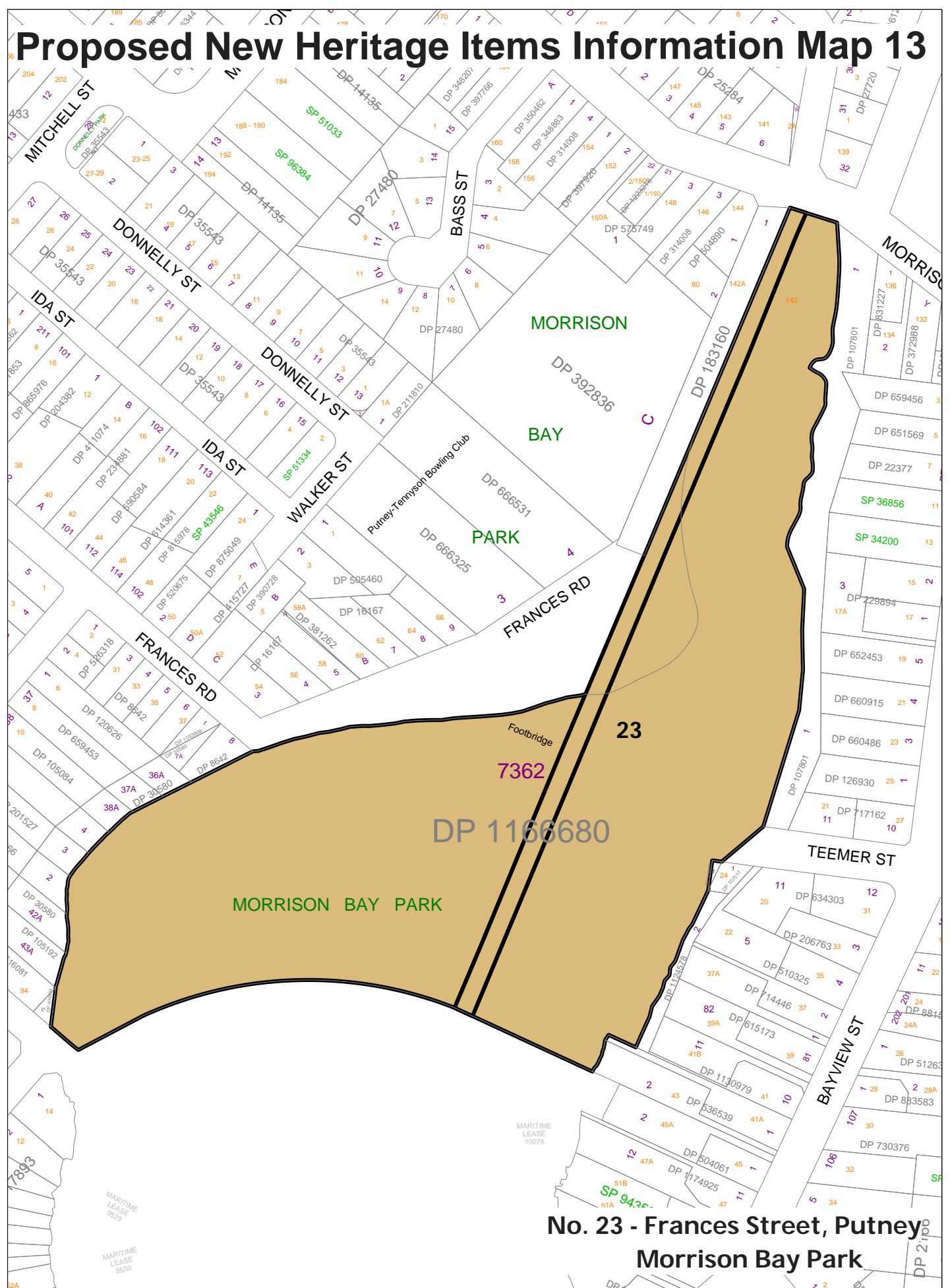


No. 21 - 21 Douglas Street, Putney
No. 22 - 53 Douglas Street, Putney
Cleves Park

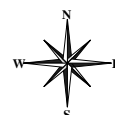


File Name:	
Date:	21/06/2019
Scale:	1:332.109488505362

Proposed New Heritage Items Information Map 13

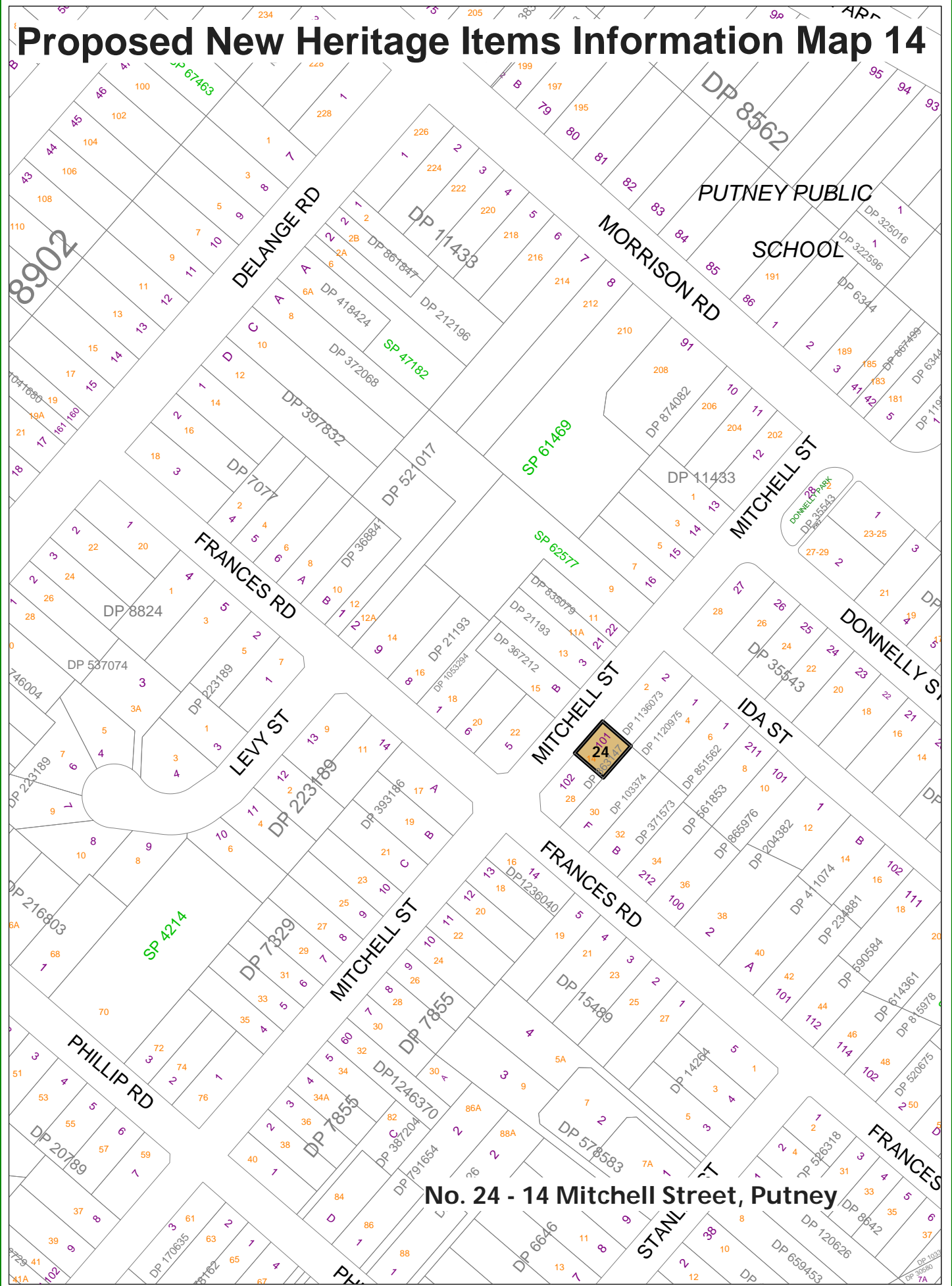


**No. 23 - Frances Street, Putney
Morrison Bay Park**



File Name:	
Date:	27/06/2019
Scale:	1:332.109488505362

Proposed New Heritage Items Information Map 14



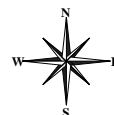
No. 24 - 14 Mitchell Street, Putney



Lifestyle and opportunity
@ your doorstep

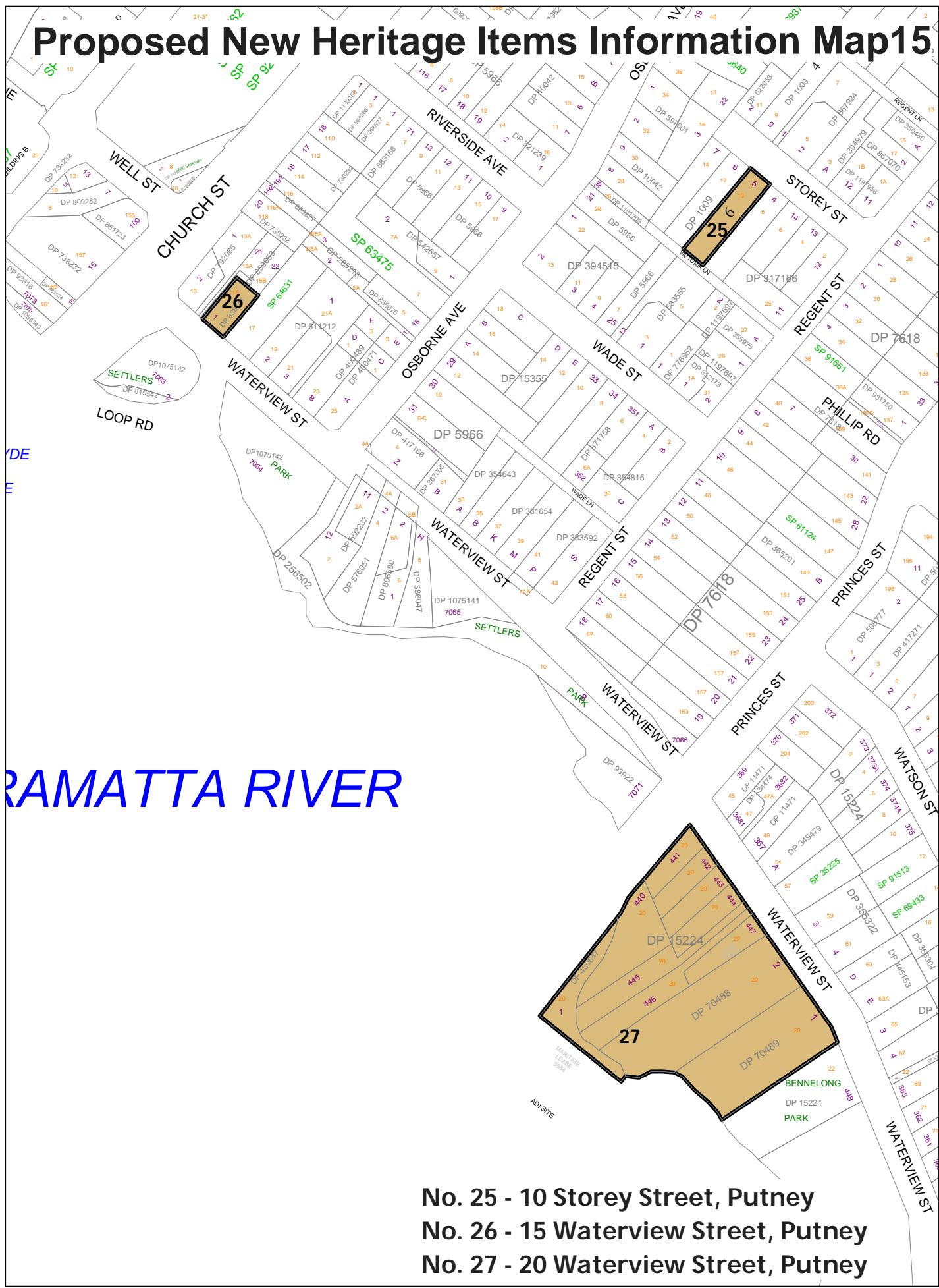
COPYRIGHT
© 2008 City of Ryde.
© 2008 NSW Department of Lands.

DISCLAIMER
This map has been compiled from various sources and the publisher and/or contributors accept no responsibility for any injury, loss or damage arising from its use or errors or omissions therein. While all care is taken to ensure a high degree of accuracy, users are invited to notify Council of any discrepancies.



File Name:	
Date:	21/06/2019
Scale:	1:172.259972312792

Proposed New Heritage Items Information Map15



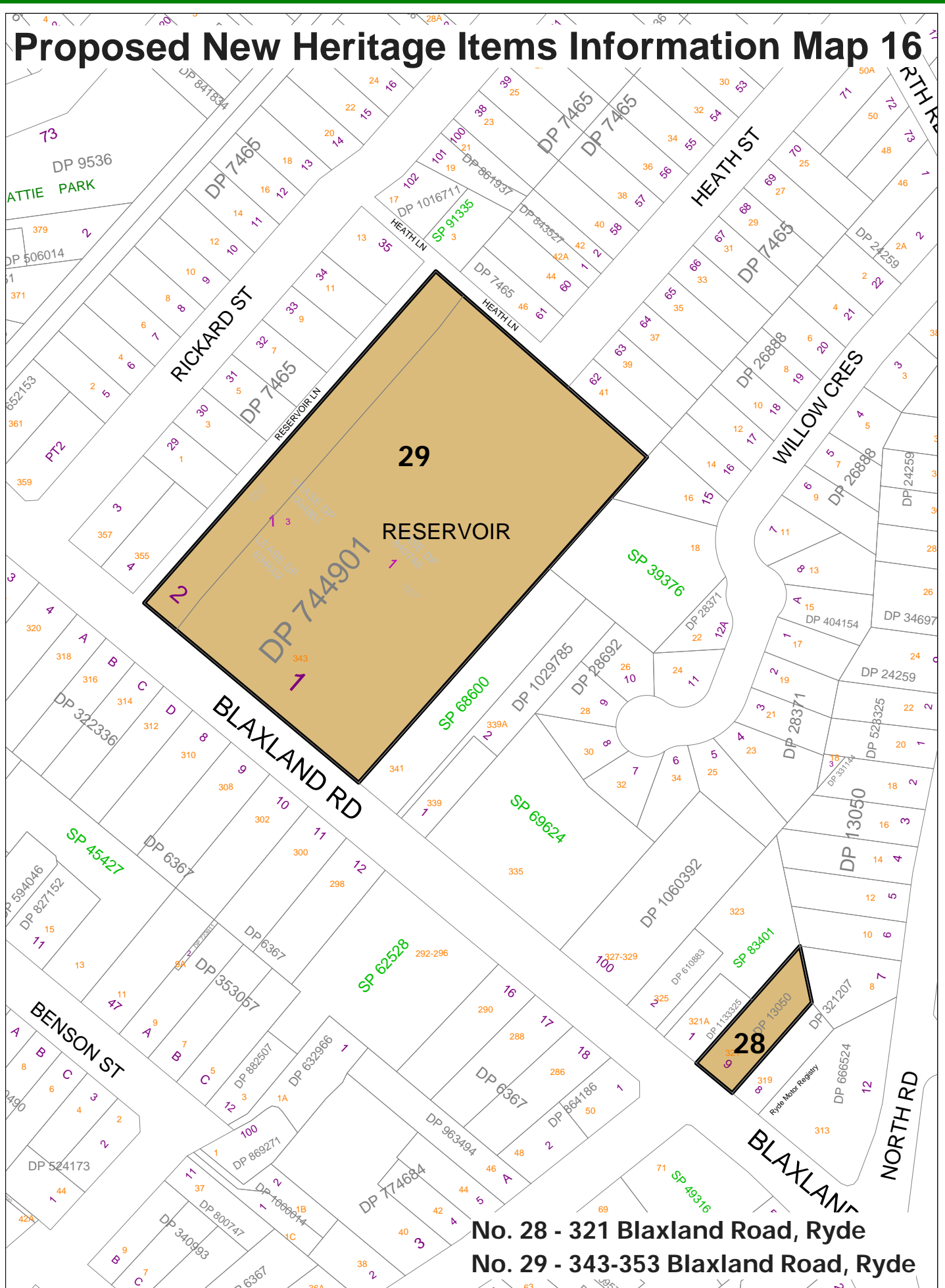
RAMATTA RIVER

- No. 25 - 10 Storey Street, Putney
- No. 26 - 15 Waterview Street, Putney
- No. 27 - 20 Waterview Street, Putney



File Name:	
Date:	21/06/2019
Scale:	1:398.562526834428

Proposed New Heritage Items Information Map 16



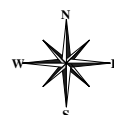
No. 28 - 321 Blaxland Road, Ryde
No. 29 - 343-353 Blaxland Road, Ryde



Lifestyle and opportunity
 @ your doorstep

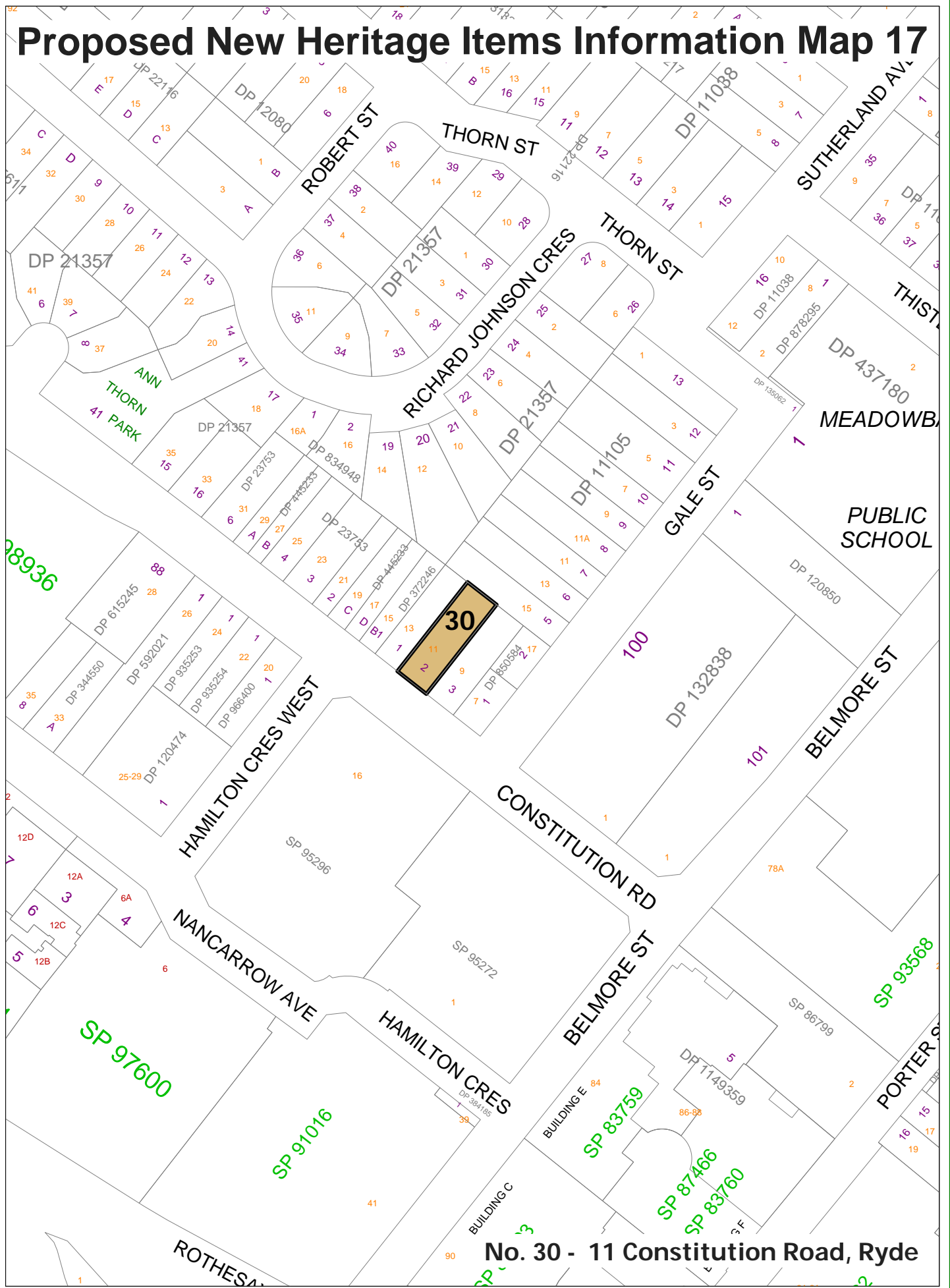
COPYRIGHT
 © 2008 City of Ryde.
 © 2008 NSW Department of Lands.

DISCLAIMER
 This map has been compiled from various sources and the publisher and/or contributors accept no responsibility for any injury, loss or damage arising from its use or errors or omissions therein. While all care is taken to ensure a high degree of accuracy, users are invited to notify Council of any discrepancies.



File Name:	
Date:	21/06/2019
Scale:	1:354.466779784324

Proposed New Heritage Items Information Map 17



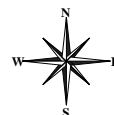
No. 30 - 11 Constitution Road, Ryde



Lifestyle and opportunity
@ your doorstep

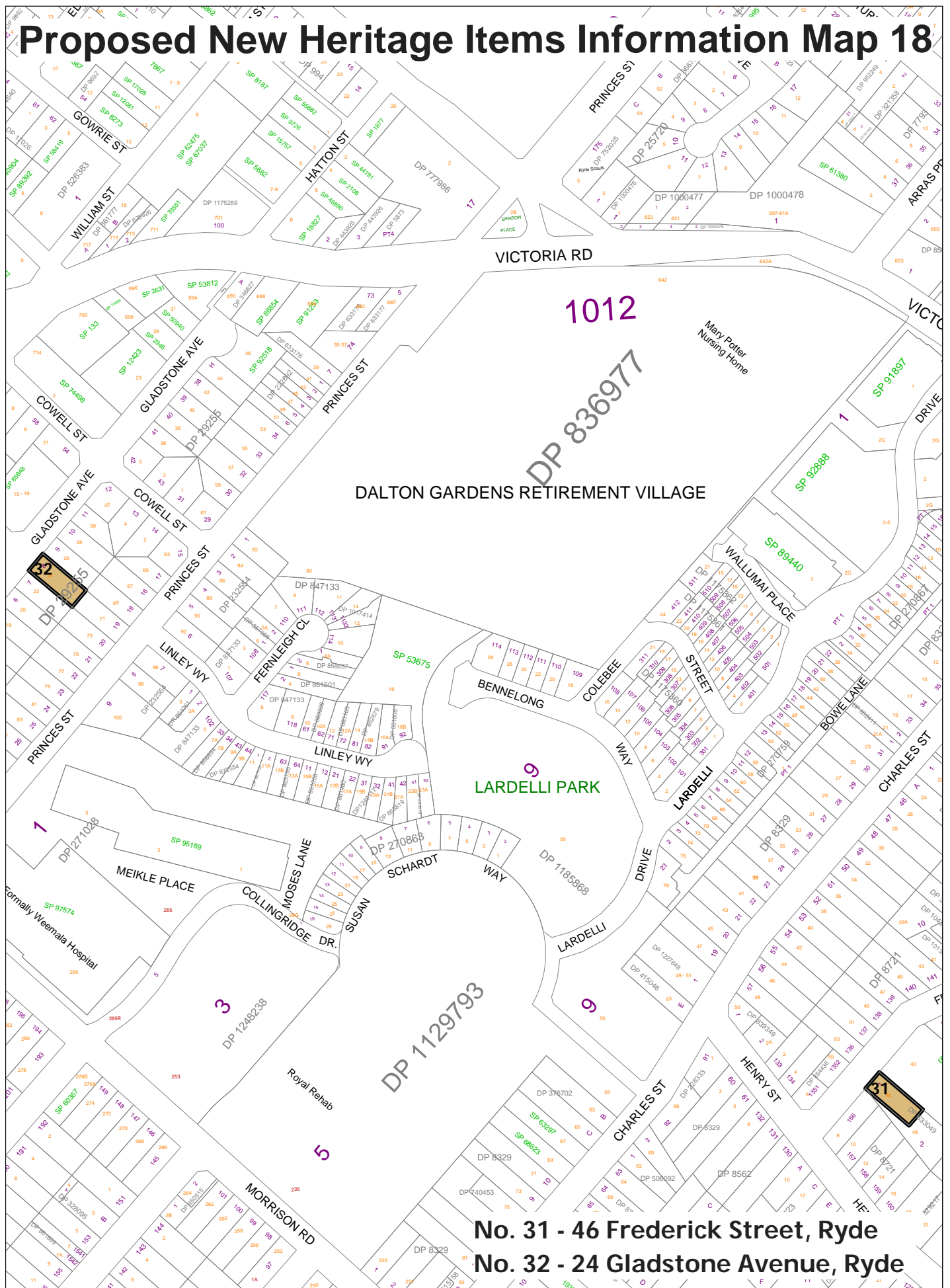
COPYRIGHT
© 2008 City of Ryde.
© 2008 NSW Department of Lands.

DISCLAIMER
This map has been compiled from various sources and the publisher and/or contributors accept no responsibility for any injury, loss or damage arising from its use or errors or omissions therein. While all care is taken to ensure a high degree of accuracy, users are invited to notify Council of any discrepancies.



File Name:	
Date:	21/06/2019
Scale:	1:303.437440540427

Proposed New Heritage Items Information Map 18



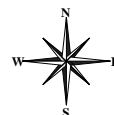
No. 31 - 46 Frederick Street, Ryde
No. 32 - 24 Gladstone Avenue, Ryde



Lifestyle and opportunity
@ your doorstep

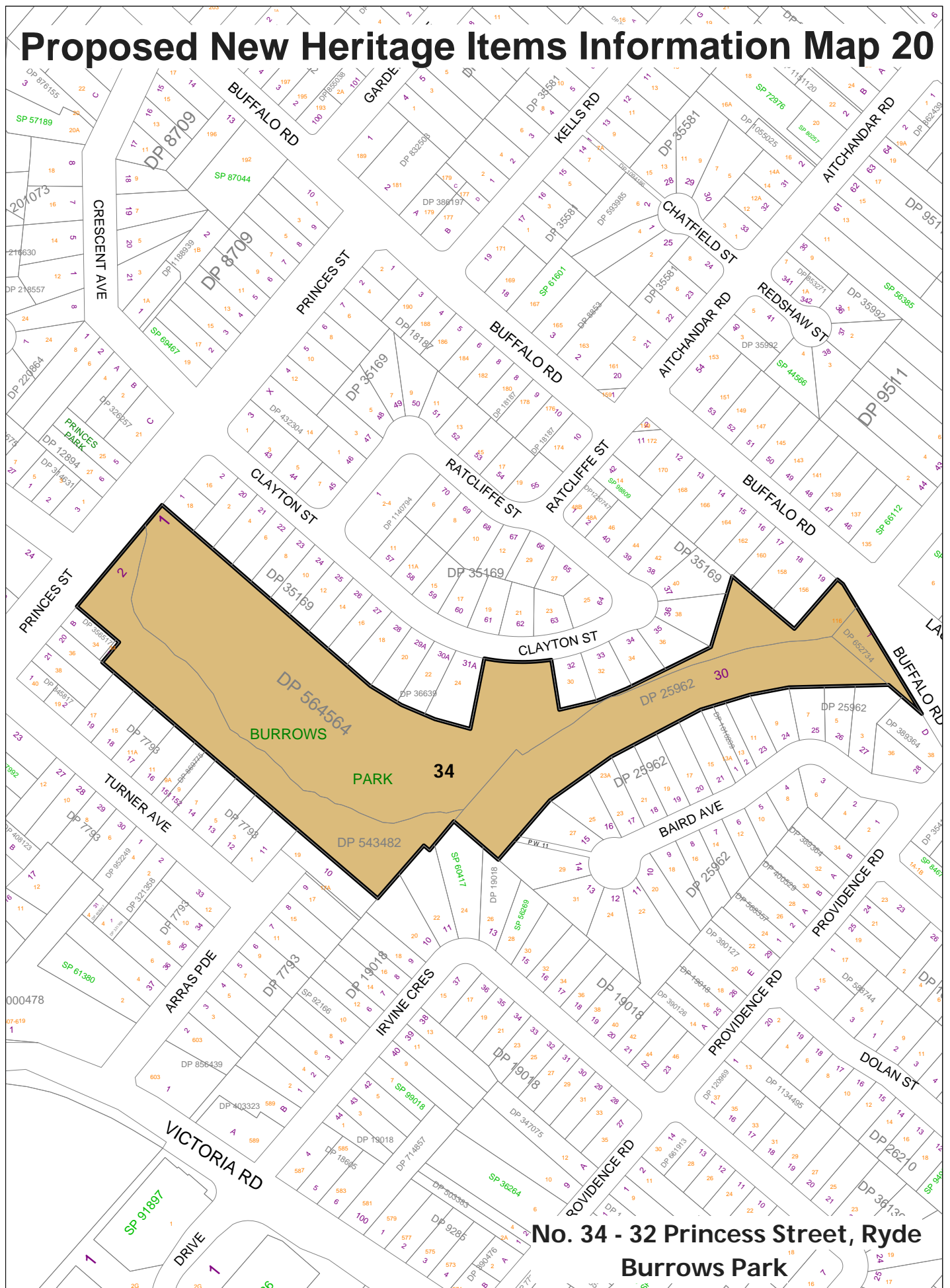
COPYRIGHT
© 2008 City of Ryde.
© 2008 NSW Department of Lands.

DISCLAIMER
This map has been compiled from various sources and the publisher and/or contributors accept no responsibility for any injury, loss or damage arising from its use or errors or omissions therein. While all care is taken to ensure a high degree of accuracy, users are invited to notify Council of any discrepancies.



File Name:	
Date:	21/06/2019
Scale:	1:307.787827675113

Proposed New Heritage Items Information Map 20



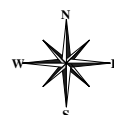
**No. 34 - 32 Princess Street, Ryde
Burrows Park**



Lifestyle and opportunity
@ your doorstep

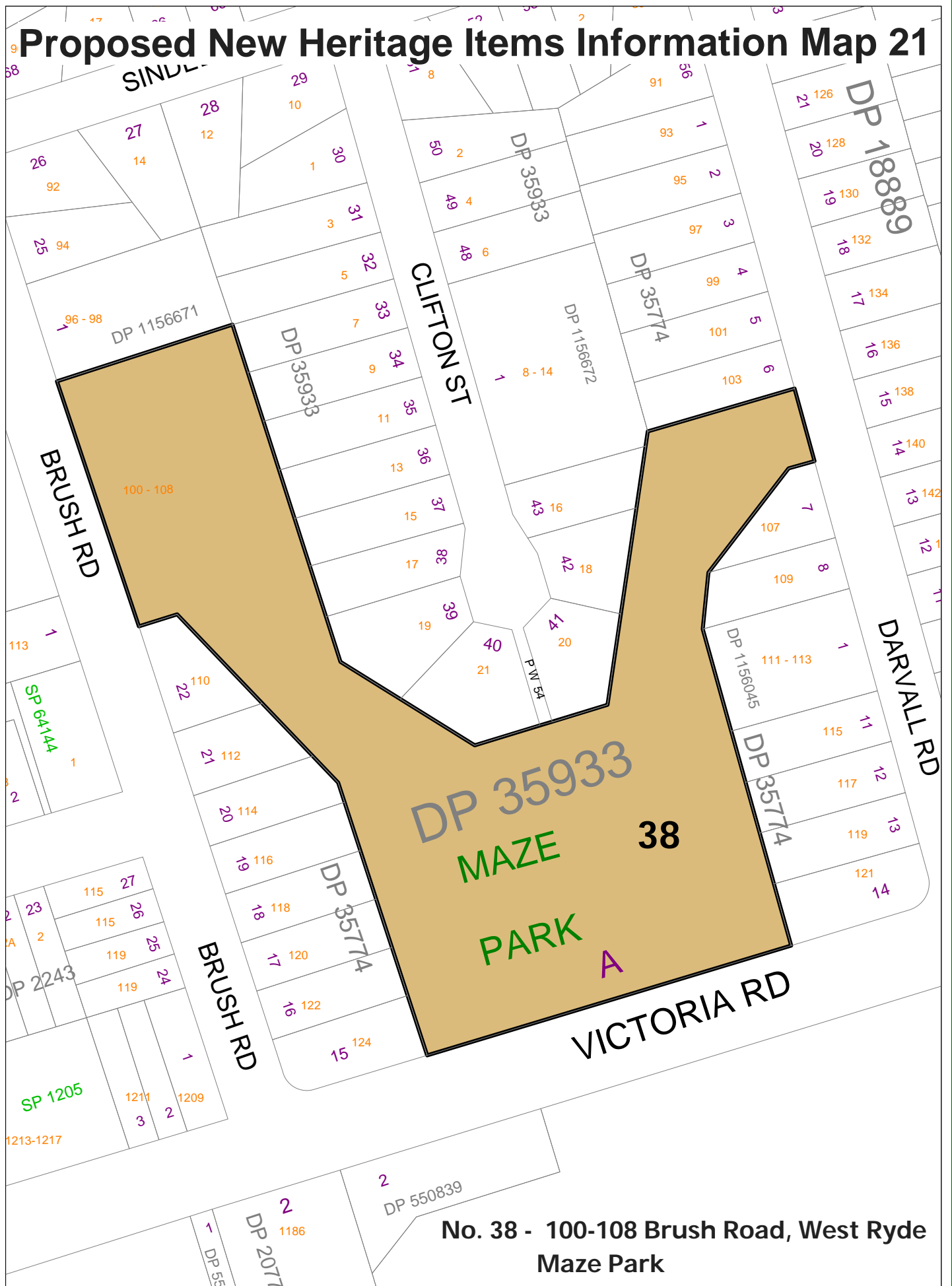
COPYRIGHT
© 2008 City of Ryde.
© 2008 NSW Department of Lands.

DISCLAIMER
This map has been compiled from various sources and the publisher and/or contributors accept no responsibility for any injury, loss or damage arising from its use or errors or omissions therein. While all care is taken to ensure a high degree of accuracy, users are invited to notify Council of any discrepancies.

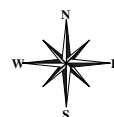


File Name:	
Date:	21/06/2019
Scale:	1:325.658950974999

Proposed New Heritage Items Information Map 21



**No. 38 - 100-108 Brush Road, West Ryde
Maze Park**

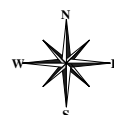


File Name:	
Date:	21/06/2019
Scale:	1:343.277530107946

Proposed New Heritage Items Information Map 22



No. 40 - 48 Falconer Street, West Ryde
No. 44 - Wattle Park, West Ryde
ANZAC Park

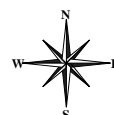


File Name:	
Date:	27/06/2019
Scale:	1:343.277530107946

Proposed New Heritage Items Information Map 23

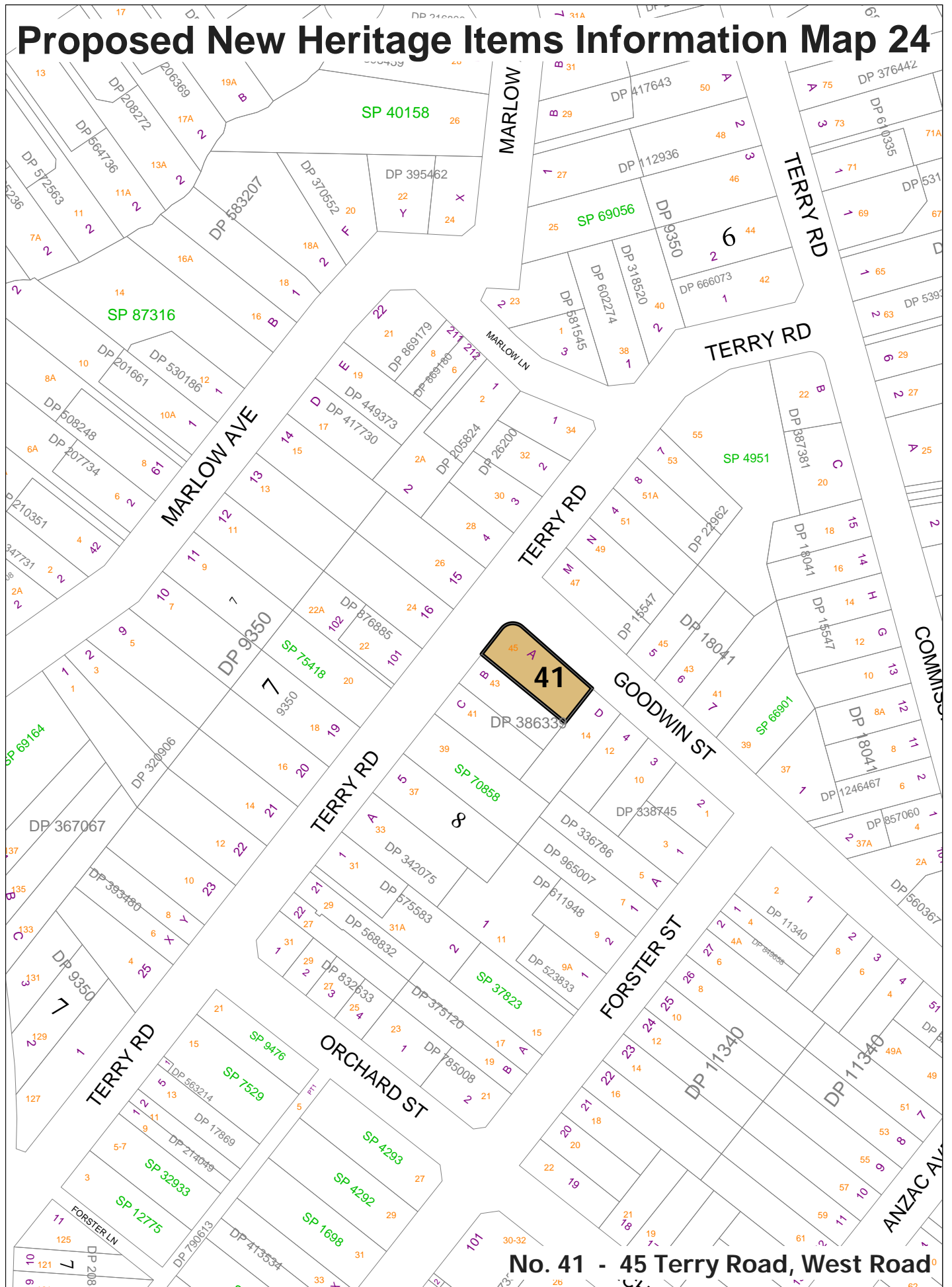


No. 39 - 61 Marsden Road, West Ryde
No. 43 - 1219 Victoria Road, West Ryde



File Name:	
Date:	27/06/2019
Scale:	1:481.688141051566

Proposed New Heritage Items Information Map 24



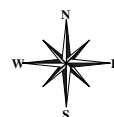
No. 41 - 45 Terry Road, West Road



Lifestyle and opportunity
@ your doorstep

COPYRIGHT
© 2008 City of Ryde.
© 2008 NSW Department of Lands.

DISCLAIMER
This map has been compiled from various sources and the publisher and/or contributors accept no responsibility for any injury, loss or damage arising from its use or errors or omissions therein. While all care is taken to ensure a high degree of accuracy, users are invited to notify Council of any discrepancies.



File Name:	
Date:	21/06/2019
Scale:	1:336.995838573252

Proposed New Heritage Items Information Map 25



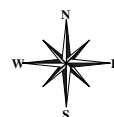
No. 42 - 1021 1023 Victoria Road, West Ryde



Lifestyle and opportunity
@ your doorstep

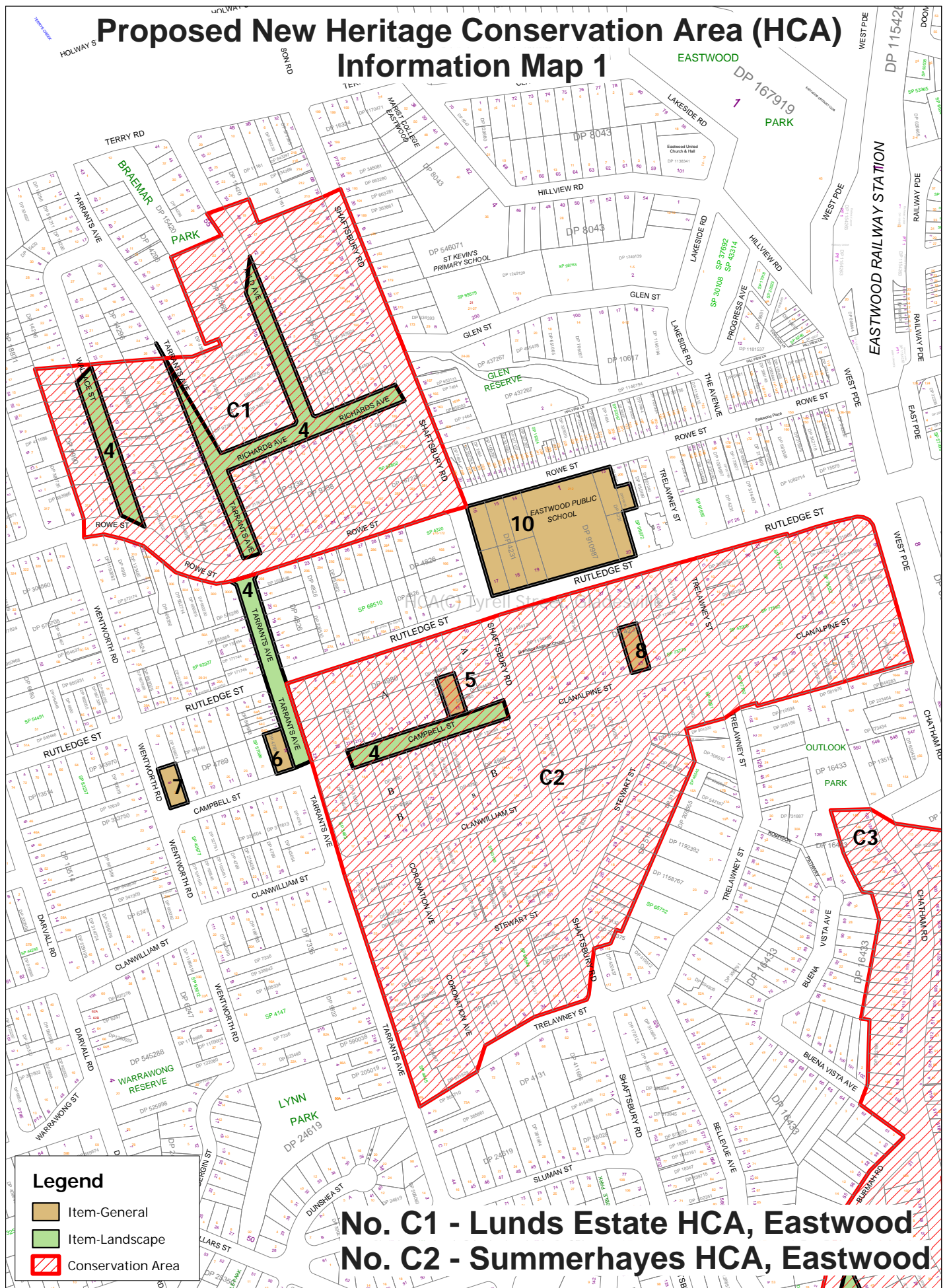
COPYRIGHT
© 2008 City of Ryde.
© 2008 NSW Department of Lands.

DISCLAIMER
This map has been compiled from various sources and the publisher and/or contributors accept no responsibility for any injury, loss or damage arising from its use or errors or omissions therein. While all care is taken to ensure a high degree of accuracy, users are invited to notify Council of any discrepancies.






File Name:	
Date:	21/06/2019
Scale:	1:233.794995062264

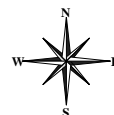
Proposed New Heritage Conservation Area (HCA) Information Map 1



Legend

-  Item-General
-  Item-Landscape
-  Conservation Area

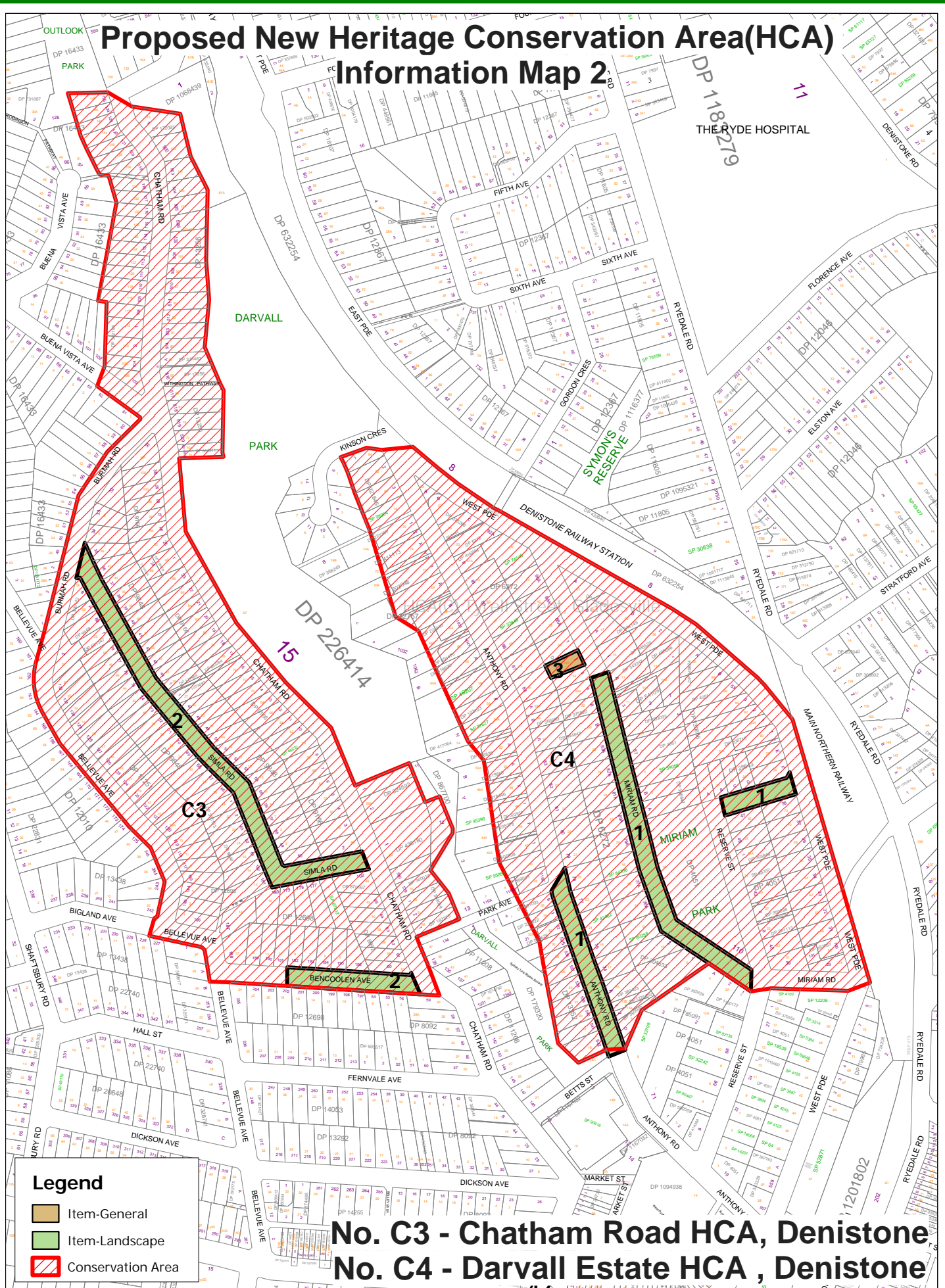
No. C1 - Lunds Estate HCA, Eastwood
No. C2 - Summerhayes HCA, Eastwood






File Name:	
Date:	27/06/2019
Scale:	1:325.658950974999

Proposed New Heritage Conservation Area(HCA) Information Map 2

THE RYDE HOSPITAL



Legend

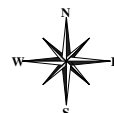
-  Item-General
-  Item-Landscape
-  Conservation Area

No. C3 - Chatham Road HCA, Denistone
No. C4 - Darvall Estate HCA, Denistone

 City of Ryde

COPYRIGHT
 © 2008 City of Ryde.
 © 2008 NSW Department of Lands.

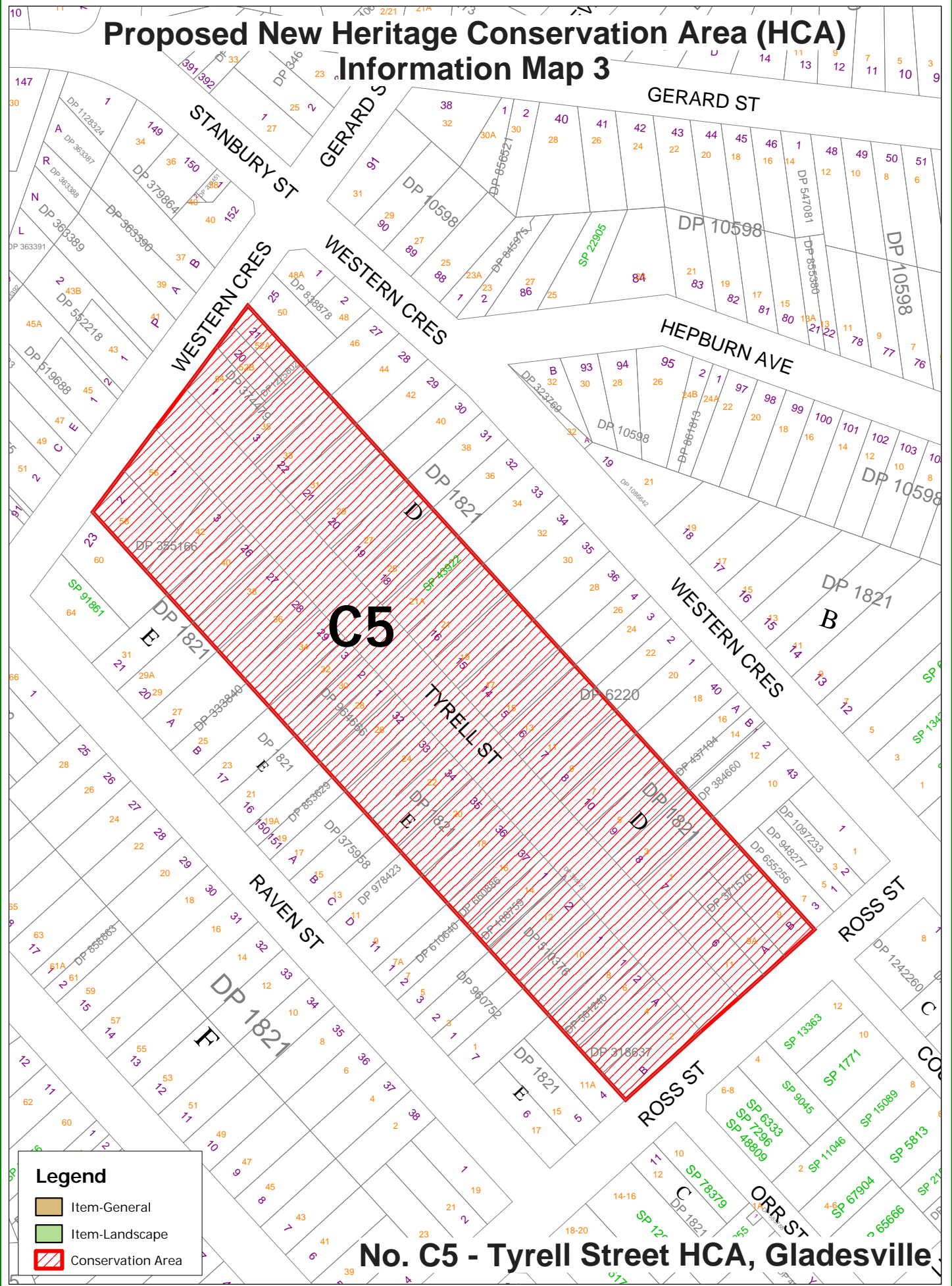
DISCLAIMER
 This map has been compiled from various sources and the publisher and/or contributors accept no responsibility for any injury, loss or damages arising from its use or errors or omissions therein. While all care is taken to ensure a high degree of accuracy, users are invited to notify Council of any discrepancies.






File Name:	
Date:	27/06/2019
Scale:	1:325.658950974999

Lifestyle and opportunity
 @ your doorstep

Proposed New Heritage Conservation Area (HCA) Information Map 3



Legend

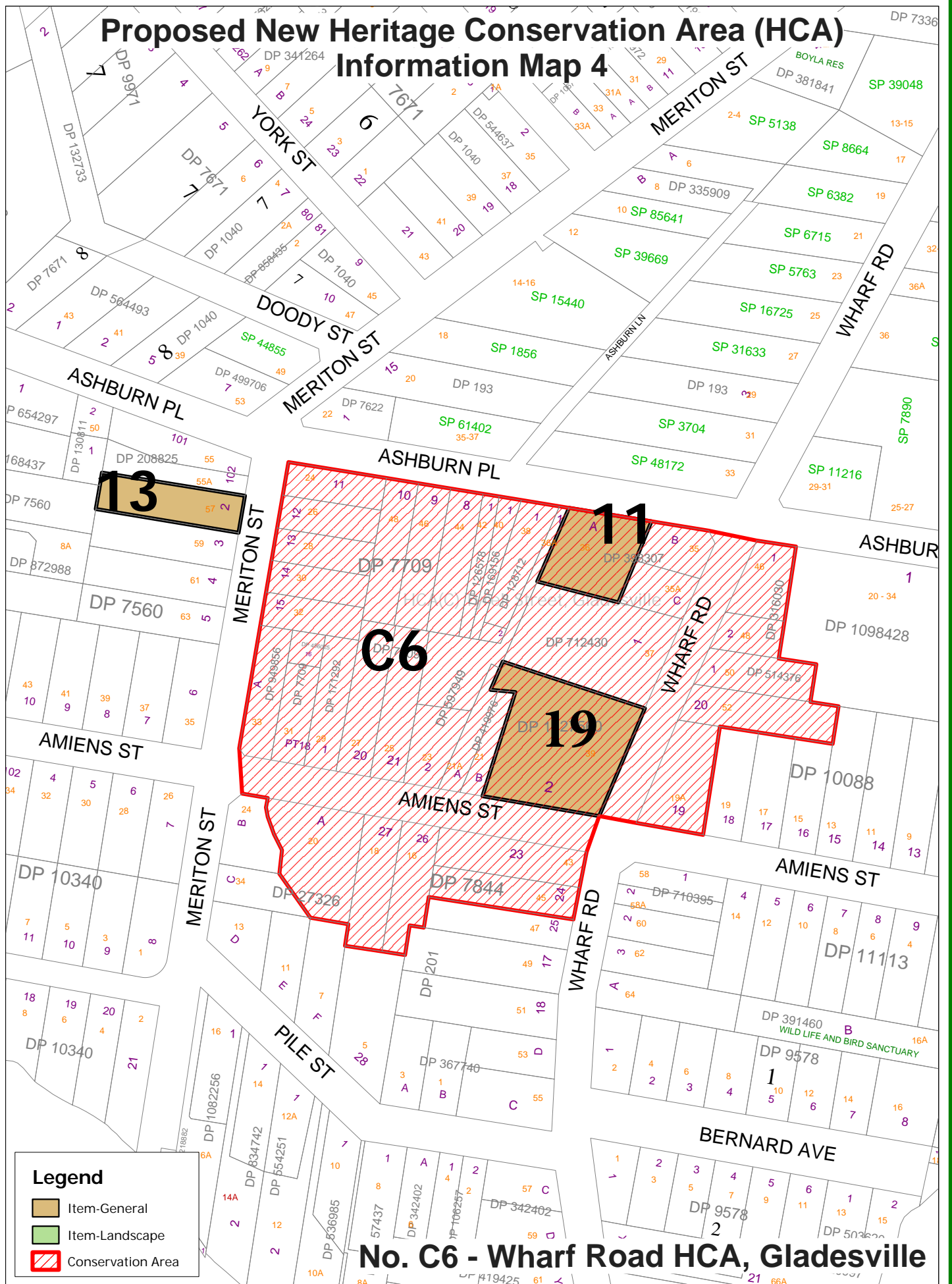
-  Item-General
-  Item-Landscape
-  Conservation Area

No. C5 - Tyrell Street HCA, Gladesville






File Name:	
Date:	27/06/2019
Scale:	1:325.658950974999

Proposed New Heritage Conservation Area (HCA) Information Map 4



Legend

-  Item-General
-  Item-Landscape
-  Conservation Area

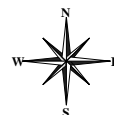
No. C6 - Wharf Road HCA, Gladesville

 City of Ryde

Lifestyle and opportunity
@ your doorstep

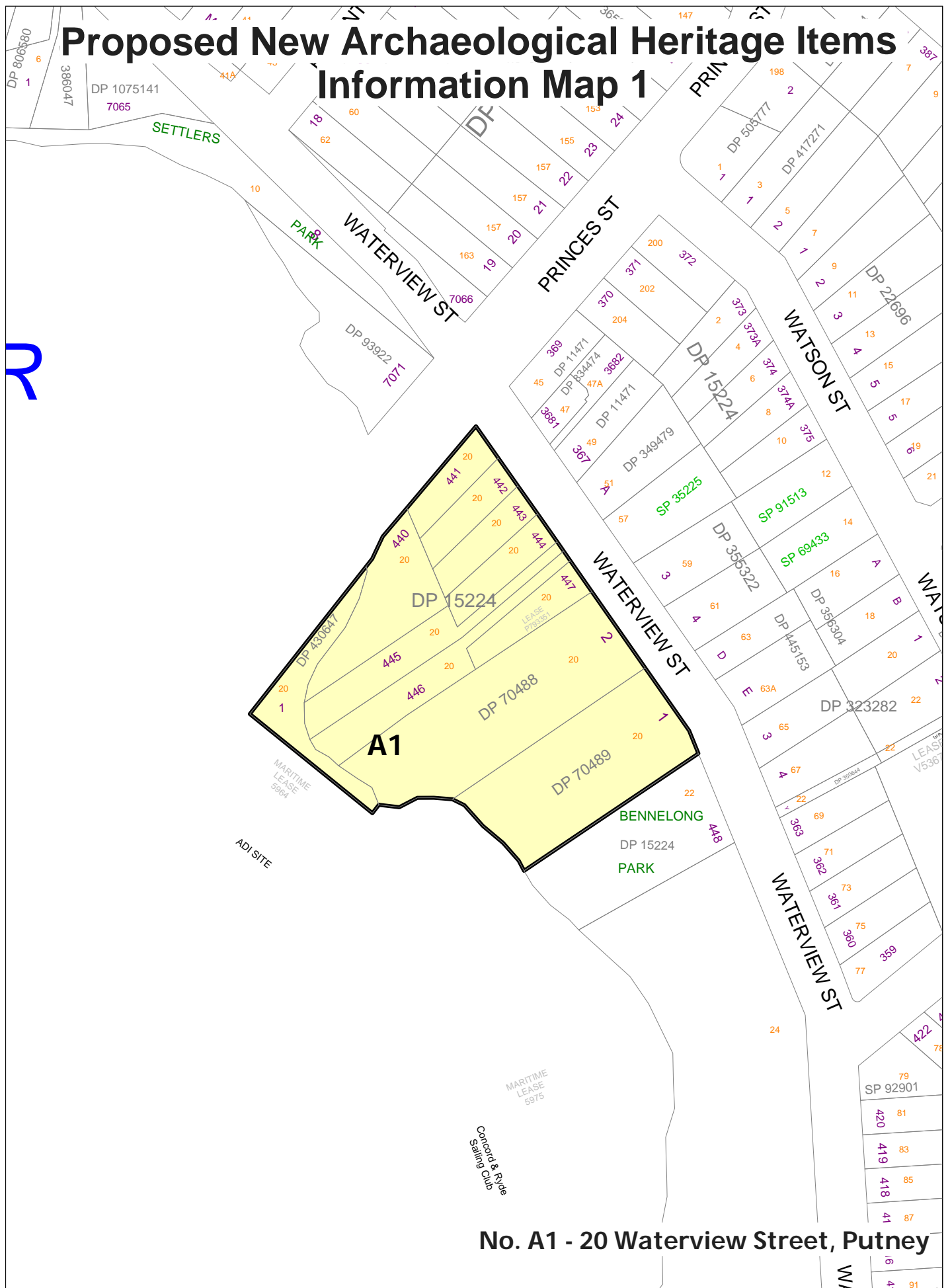
COPYRIGHT
© 2008 City of Ryde.
© 2008 NSW Department of Lands.

DISCLAIMER
This map has been compiled from various sources and the publisher and/or contributors accept no responsibility for any injury, loss or damage arising from its use or errors or omissions therein. While all care is taken to ensure a high degree of accuracy, users are invited to notify Council of any discrepancies.

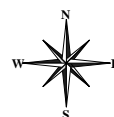


File Name:	
Date:	27/06/2019
Scale:	1:325.658950974999

Proposed New Archaeological Heritage Items Information Map 1

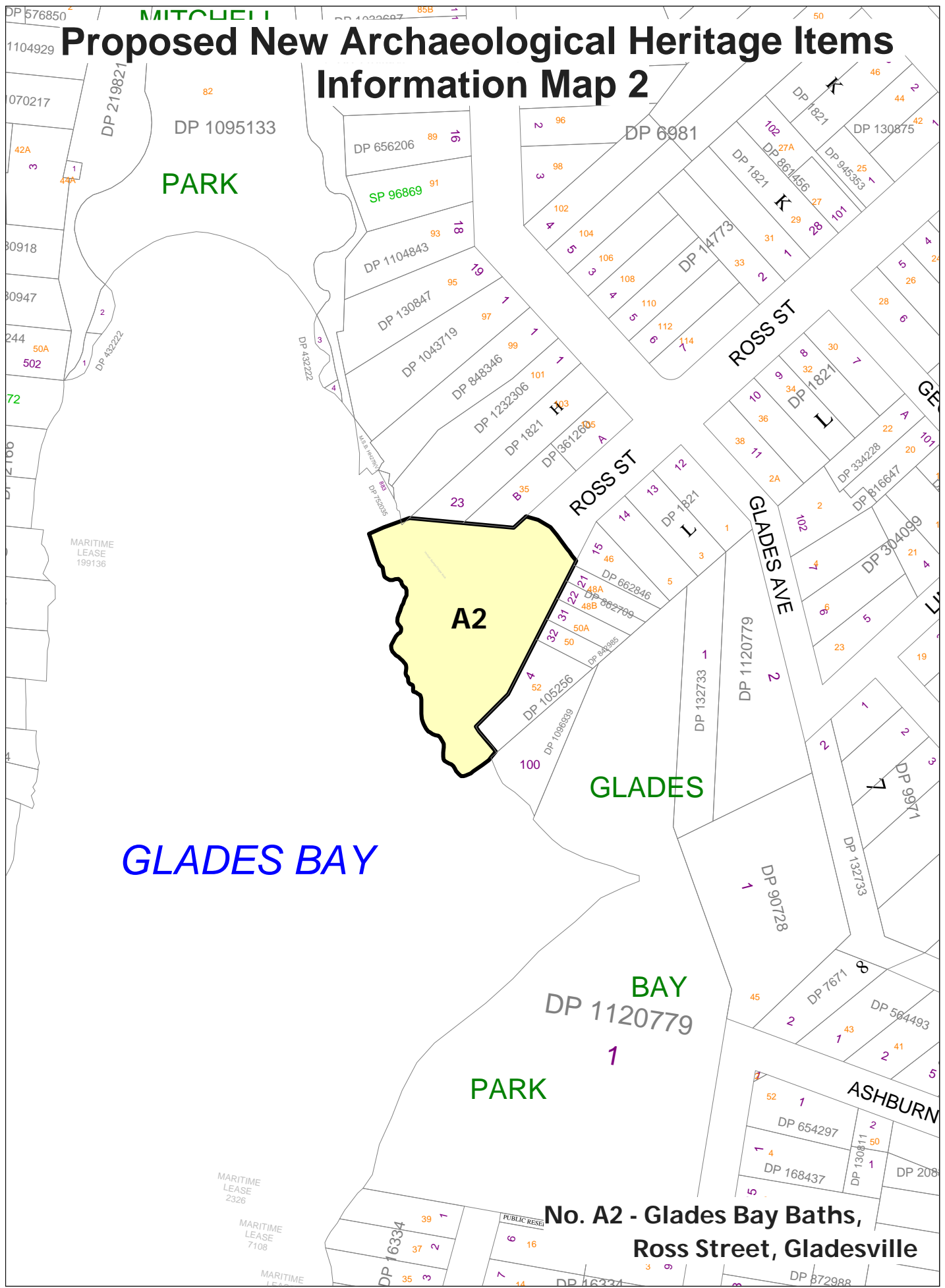


No. A1 - 20 Waterview Street, Putney



File Name:	
Date:	27/06/2019
Scale:	1:398.562526834428

Proposed New Archaeological Heritage Items Information Map 2




GLADES BAY

A2

GLADES

PARK





No. A2 - Glades Bay Baths,
Ross Street, Gladesville




File Name:	
Date:	27/06/2019
Scale:	1:398.562526834428

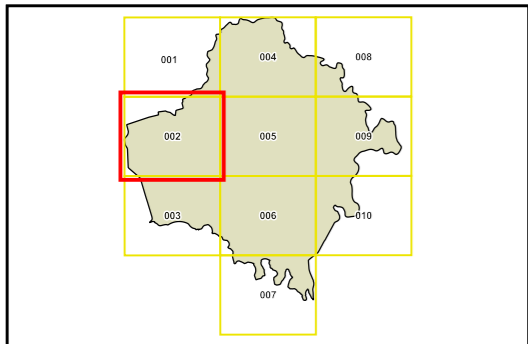
Heritage Planning Proposal
Sheet HER_002

Heritage

-  Conservation Area - General
-  Item - General
-  Item - Landscape
-  Item - Archaeological

Cadastre

 Base data 01/01/1999. © Land Registry Services (LRS) Addendum data 18/06/2019. © City of Ryde.

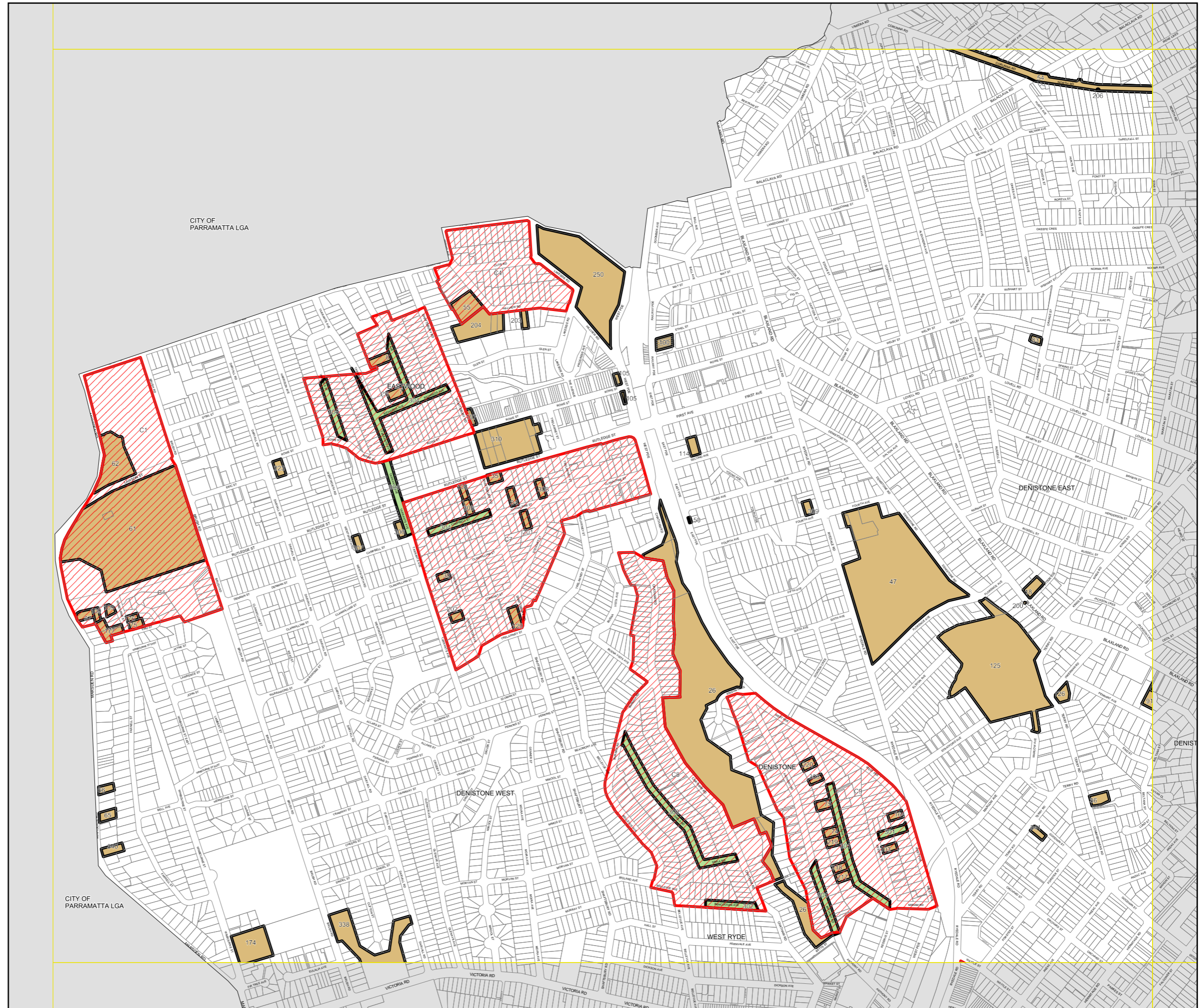


0 200 400 m

Projection GDA 1994
MGA Zone 56





Scale: 1:10,000 @ A3

Map identification number:
 6700_COM_HER_002_010_20190627




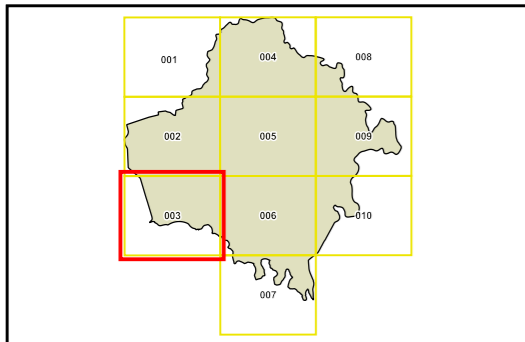
Heritage Planning Proposal
Sheet HER_003

Heritage

-  Conservation Area - General
-  Item - General
-  Item - Landscape
-  Item - Archaeological

Cadastre

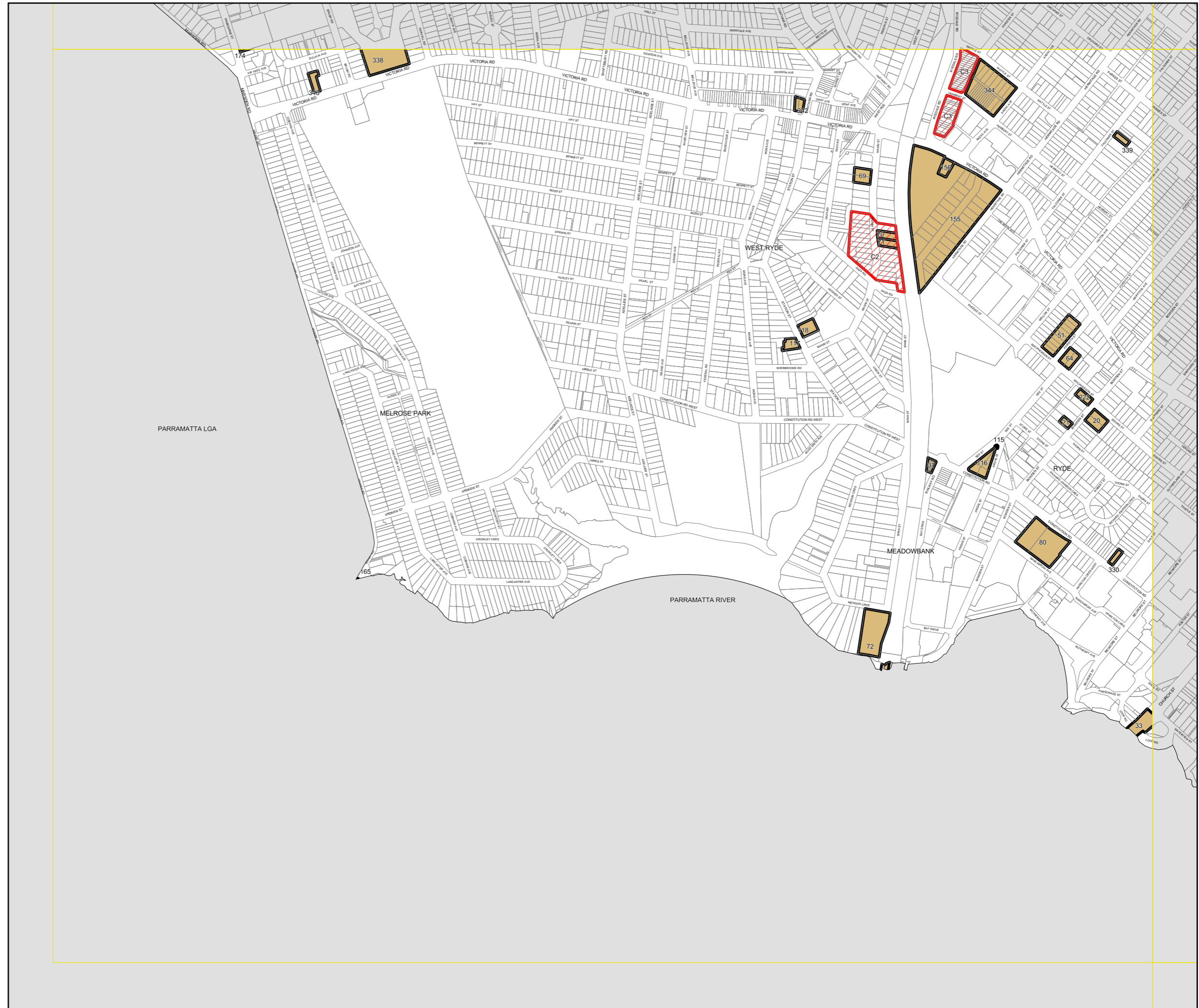
 Base data 01/01/1999. © Land Registry Services (LRS) Addendum data 18/06/2019. © City of Ryde.




0 200 400 m

Projection GDA 1994
MGA Zone 56

Scale: 1:10,000 @ A3

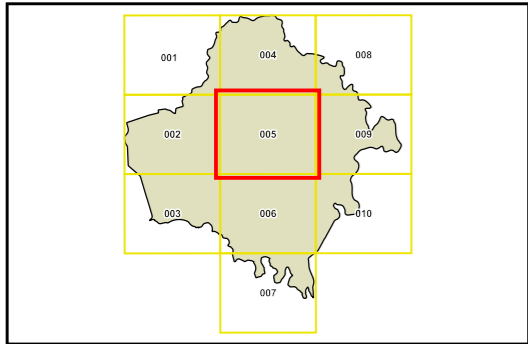


Heritage Planning Proposal
Sheet HER_005

- Heritage**
-  Conservation Area - General
 -  Item - General
 -  Item - Landscape
 -  Item - Archaeological

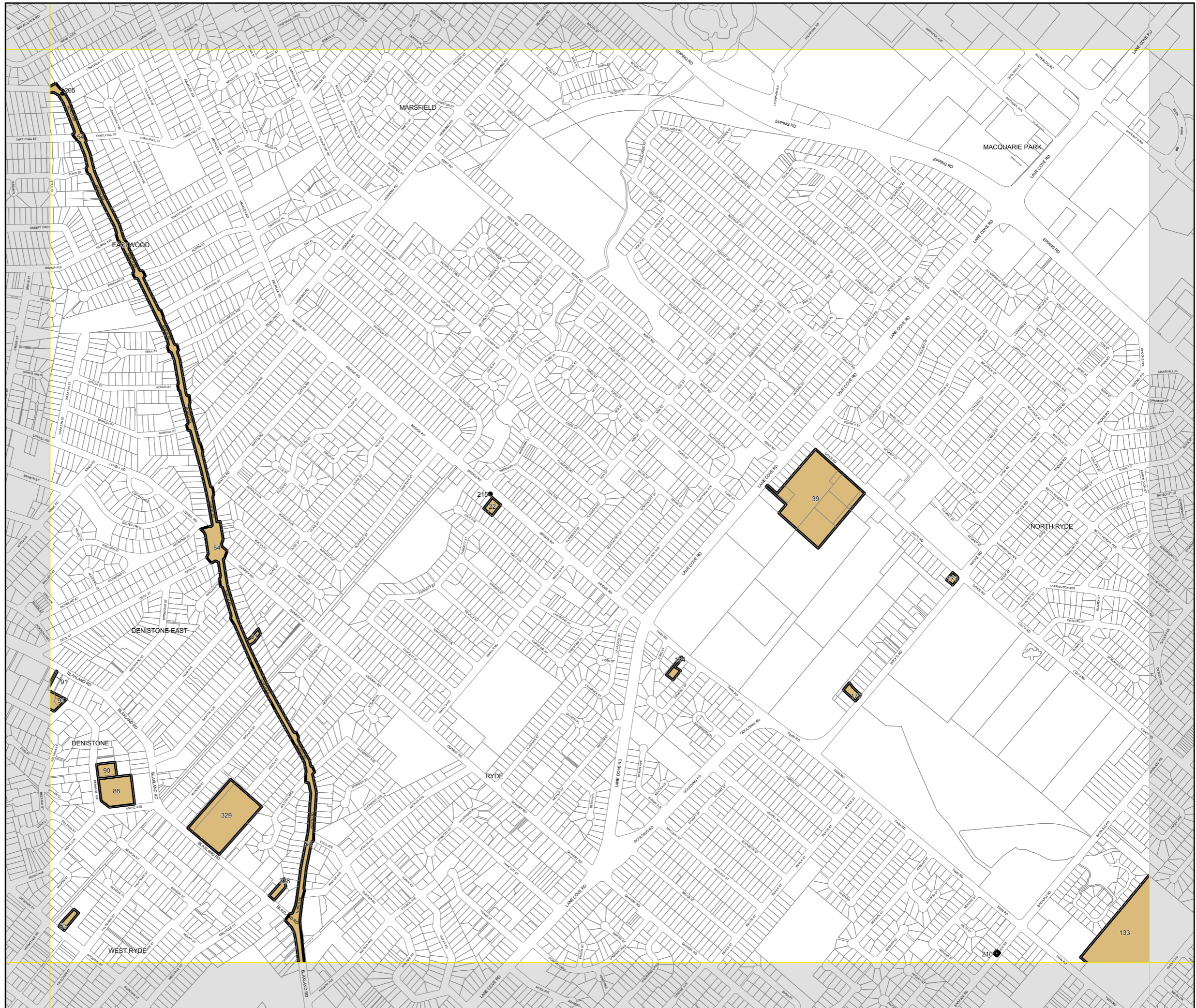
Cadastre

Base data 01/01/1999. © Land Registry Services (LRS) Addendum data 18/06/2019. © City of Ryde.







0 200 400 m

Projection GDA 1994
 MGA Zone 56
 Scale: 1:10,000 @ A3




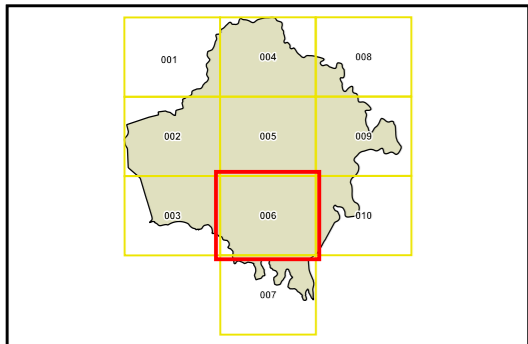
Heritage Planning Proposal
Sheet HER_006

Heritage

-  Conservation Area - General
-  Item - General
-  Item - Landscape
-  Item - Archaeological

Cadastre

 Base data 01/01/1999. © Land Registry Services (LRS) Addendum data 18/06/2019. © City of Ryde.

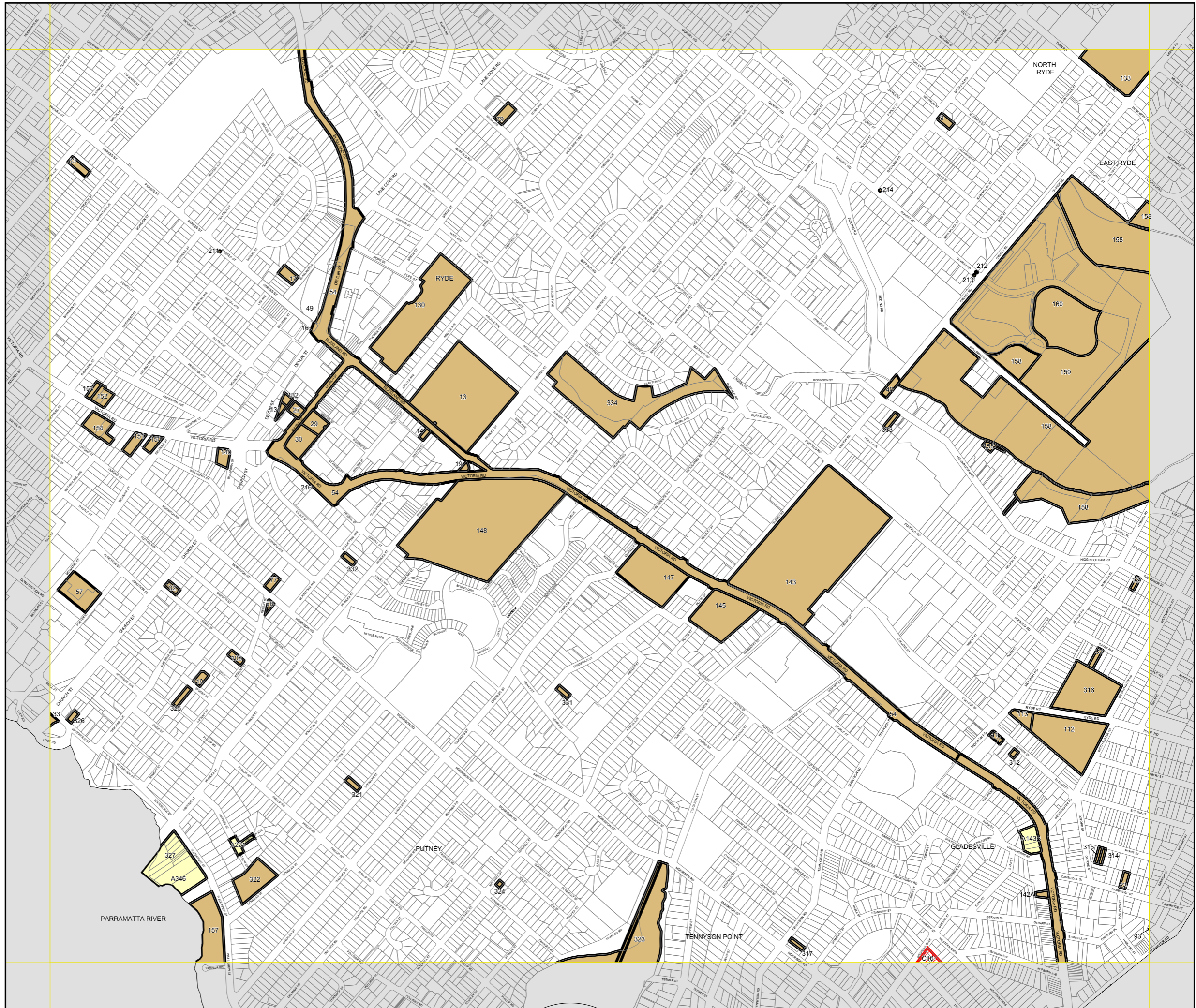


0 200 400 m



Projection GDA 1994
MGA Zone 56

Scale: 1:10,000 @ A3


Map identification number:
 6700_COM_HER_006_010_20190627

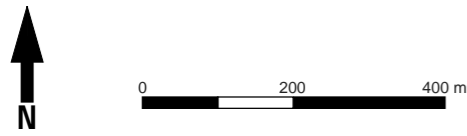
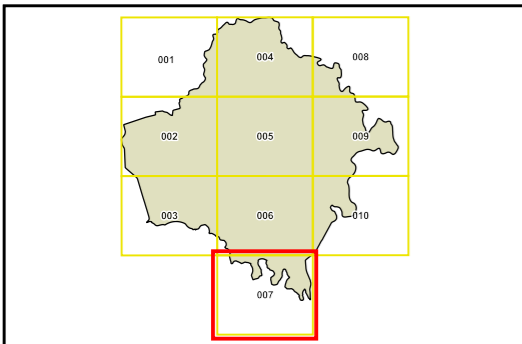


Heritage Planning Proposal
Sheet HER_007

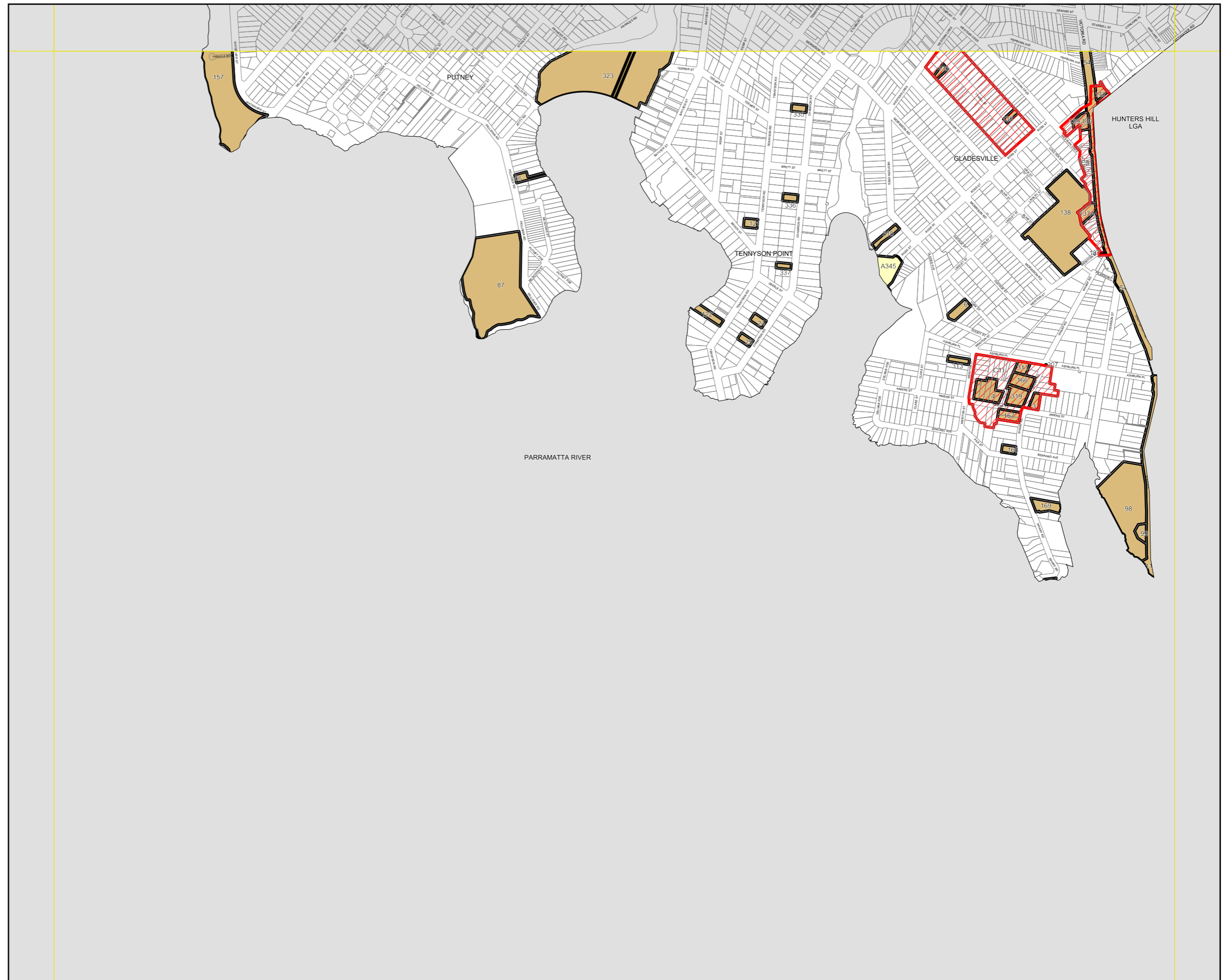
- Heritage**
-  Conservation Area - General
 -  Item - General
 -  Item - Landscape
 -  Item - Archaeological

Cadastre


 Base data 01/01/1999. © Land Registry Services (LRS) Addendum data 18/06/2019. © City of Ryde.




Projection GDA 1994
 MGA Zone 56
 Scale: 1:10,000 @ A3

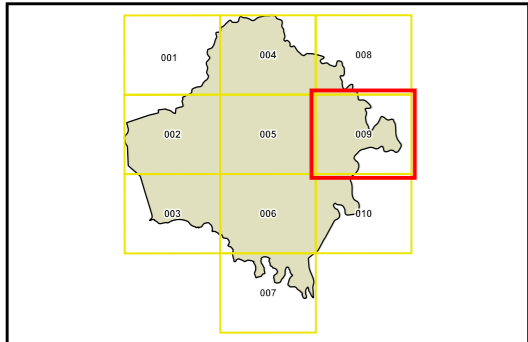


Heritage Planning Proposal
Sheet HER_009

- Heritage**
-  Conservation Area - General
 -  Item - General
 -  Item - Landscape
 -  Item - Archaeological

Cadastre

 Base data 01/01/1999. © Land Registry Services (LRS) Addendum data 18/06/2019. © City of Ryde.



0 200 400 m

Projection GDA 1994
MGA Zone 56

Scale: 1:10,000 @ A3

