







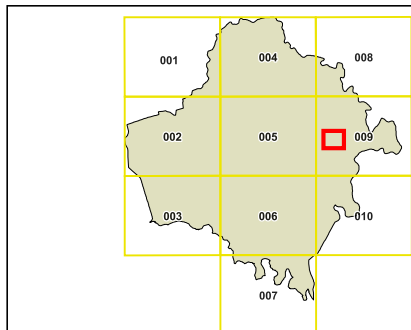


Land Zoning Map - **Proposed**
86 Blenheim Road,
12A & 14 Epping Road
North Ryde NSW 2113

Zone

-  B3 Commercial Core
-  B4 Mixed Use
-  B7 Business Park
-  R2 Low Density Residential
-  RE1 Public Recreation
-  RE2 Private Recreation
-  SP2 Infrastructure
-  Subject Site

Base data 01/01/1999. © Land and Property
information (LPI) Addendum data 27/09/2016.
© City of Ryde.



0 20 40 80 m

Projection GDA 1994
MGA Zone 56

Scale: 1:2000 @ A3

Map identification number:

