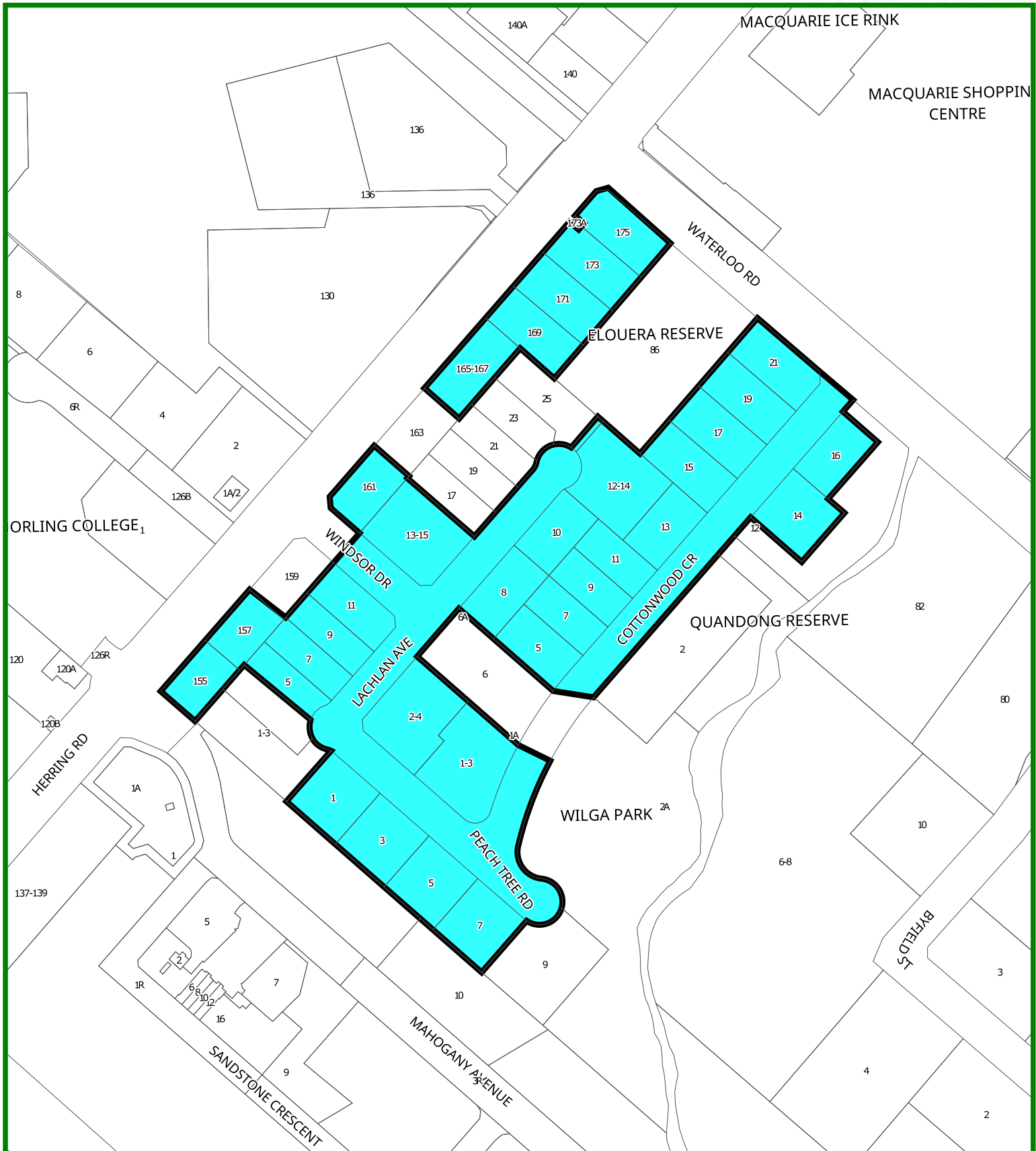


# Resident Parking Scheme - Zone 1



Designated properties (colour coded) are eligible to apply for parking permits, subject to meeting the criteria under the RMS Permit Parking Guidelines.

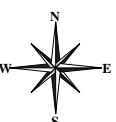
Restriction: 2P parking, Monday to Friday 8am - 6pm.

Maximum Number of Permits: 1 Visitor Permit and up to 3 Resident Permits (resident permits are subject to: compliance with RMS Permit Parking Guidelines which is based on the property's accessible off street parking and vehicle ownership of resident/s)  
Zone Last Updated:

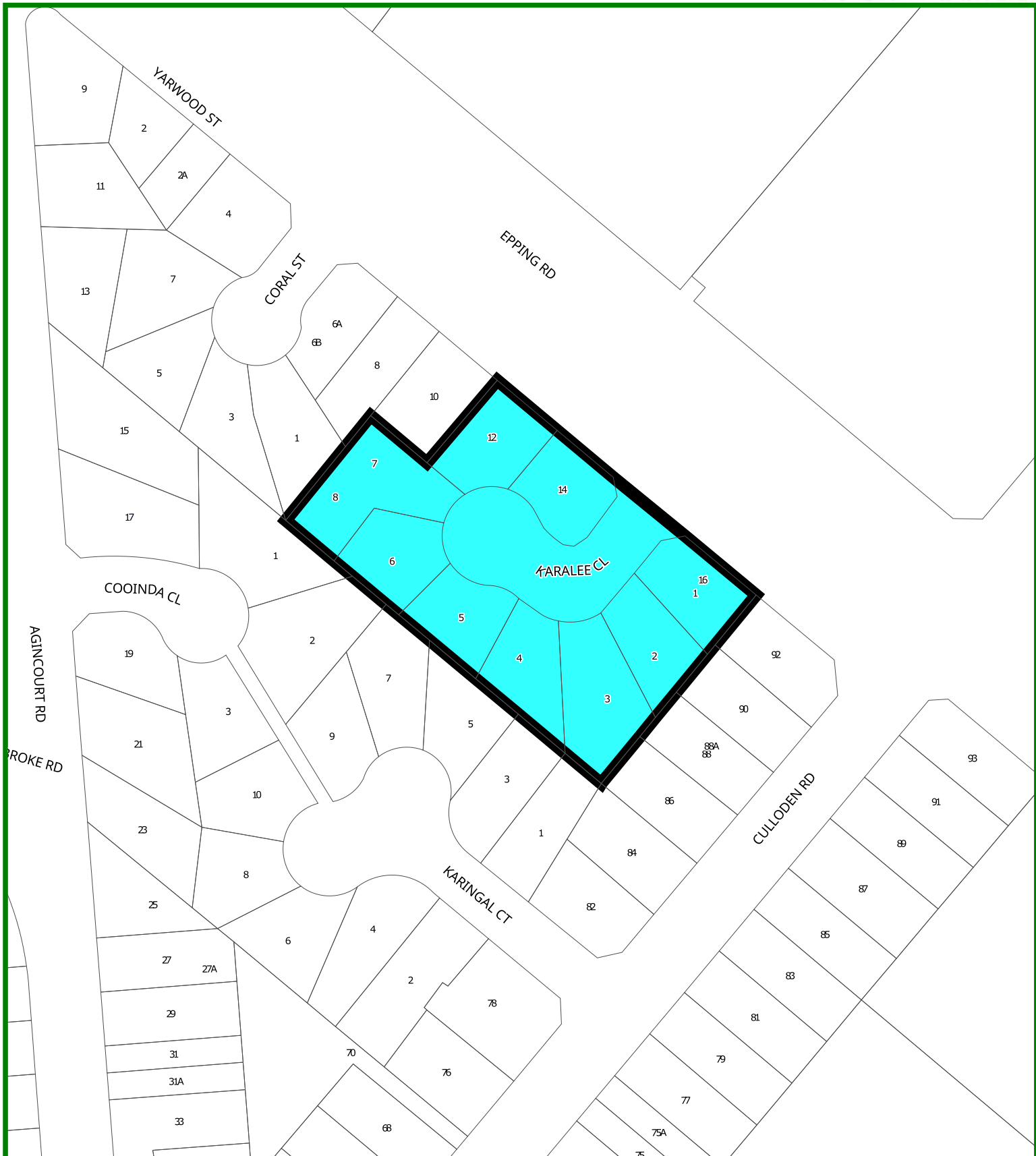
Created by:	MG
Department:	Spatial Data Services
File Name:	RPS Zone 1
Date:	10/07/2024
Scale:	1:3000 @ A4

COPYRIGHT  
© City of Ryde Council 2024.

DISCLAIMER  
This map has been compiled from various sources and the publisher and/or contributors accept no responsibility for any injury, loss or damage arising from its use or errors or omissions therein. While all care is taken to ensure a high degree of accuracy, users are invited to notify Council of any discrepancies.



# Resident Parking Scheme - Zone 2



Designated properties (colour coded) are eligible to apply for parking permits, subject to meeting the criteria under the RMS Permit Parking Guidelines.

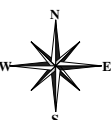
Restriction: 2P parking, Monday to Friday 8am - 6pm.

Maximum Number of Permits: 1 Visitor Permit and up to 3 Resident Permits (resident permits are subject to: compliance with RMS Permit Parking Guidelines which is based on the property's accessible off street parking and vehicle ownership of resident/s)  
Zone Last Updated:

Created by:	MG
Department:	Spatial Data Services
File Name:	RPS Zone 2
Date:	10/07/2024
Scale:	1:1500 @ A4

COPYRIGHT  
© City of Ryde Council 2024.

DISCLAIMER  
This map has been compiled from various sources and the publisher and/or contributors accept no responsibility for any injury, loss or damage arising from its use or errors or omissions therein. While all care is taken to ensure a high degree of accuracy, users are invited to notify Council of any discrepancies.



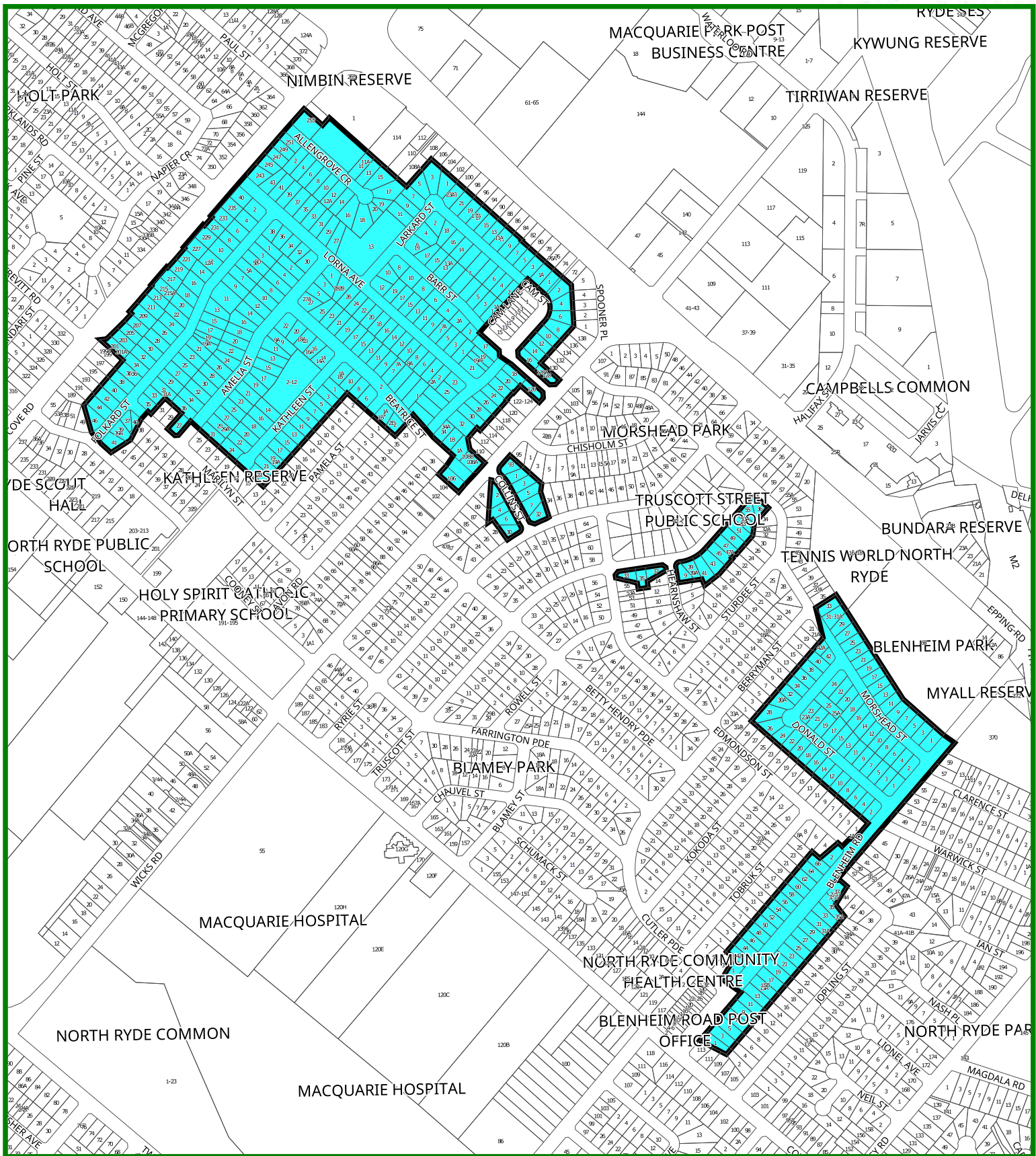


Lifestyle and opportunity @ your doorstep





# Resident Parking Scheme Zone 4



Designated properties (colour coded) are eligible to apply for parking permits, subject to meeting the criteria under the RMS Permit Parking Guidelines.

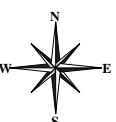
Restriction: 2P parking, Monday to Friday 8am - 6pm.

Maximum Number of Permits: 1 Visitor Permit and up to 3 Resident Permits (resident permits are subject to: compliance with RMS Permit Parking Guidelines which is based on the property's accessible off street parking and vehicle ownership of resident/s)  
Zone Last Updated:

Created by:	MG
Department:	Spatial Data Services
File Name:	RPS Zone 4
Date:	10/07/2024
Scale:	1:8000 @ A4

COPYRIGHT  
© City of Ryde Council 2024.

DISCLAIMER  
This map has been compiled from various sources and the publisher and/or contributors accept no responsibility for any injury, loss or damage arising from its use or errors or omissions therein. While all care is taken to ensure a high degree of accuracy, users are invited to notify Council of any discrepancies.



# Resident Parking Scheme - Zone 5



Designated properties (colour coded) are eligible to apply for parking permits, subject to meeting the criteria under the RMS Permit Parking Guidelines.

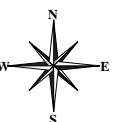
Restriction: 2P parking, Monday to Friday 8am - 6pm.

Maximum Number of Permits: 1 Visitor Permit and up to 3 Resident Permits (resident permits are subject to: compliance with RMS Permit Parking Guidelines which is based on the property's accessible off street parking and vehicle ownership of resident/s)  
Zone Last Updated:

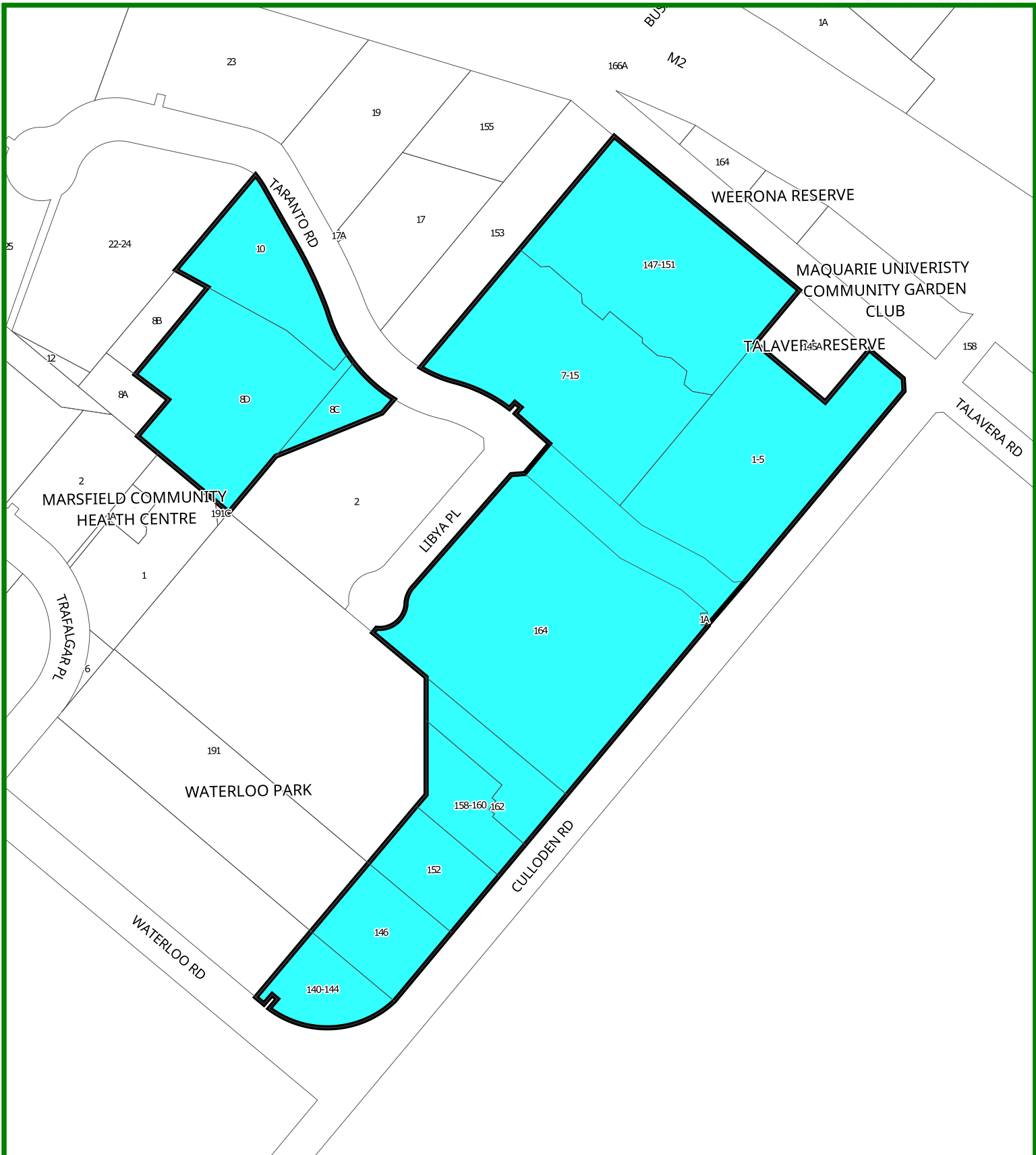
Created by:	MG
Department:	Spatial Data Services
File Name:	RPS Zone 5
Date:	10/07/2024
Scale:	1:2000 @ A4

COPYRIGHT  
© City of Ryde Council 2019.

DISCLAIMER  
This map has been compiled from various sources and the publisher and/or contributors accept no responsibility for any injury, loss or damage arising from its use or errors or omissions therein. While all care is taken to ensure a high degree of accuracy, users are invited to notify Council of any discrepancies.



# Resident Parking Scheme - Zone 6



Designated properties (colour coded) are eligible to apply for parking permits, subject to meeting the criteria under the RMS Permit Parking Guidelines.

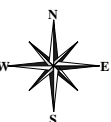
Restriction: 2P parking, Monday to Friday 8am - 6pm.

Maximum Number of Permits: 1 Visitor Permit and up to 3 Resident Permits (resident permits are subject to: compliance with RMS Permit Parking Guidelines which is based on the property's accessible off street parking and vehicle ownership of resident/s)  
Zone Last Updated:

Created by:	MG
Department:	Spatial Data Services
File Name:	RPS Zone 6
Date:	10/07/2024
Scale:	1:3000 @ A4

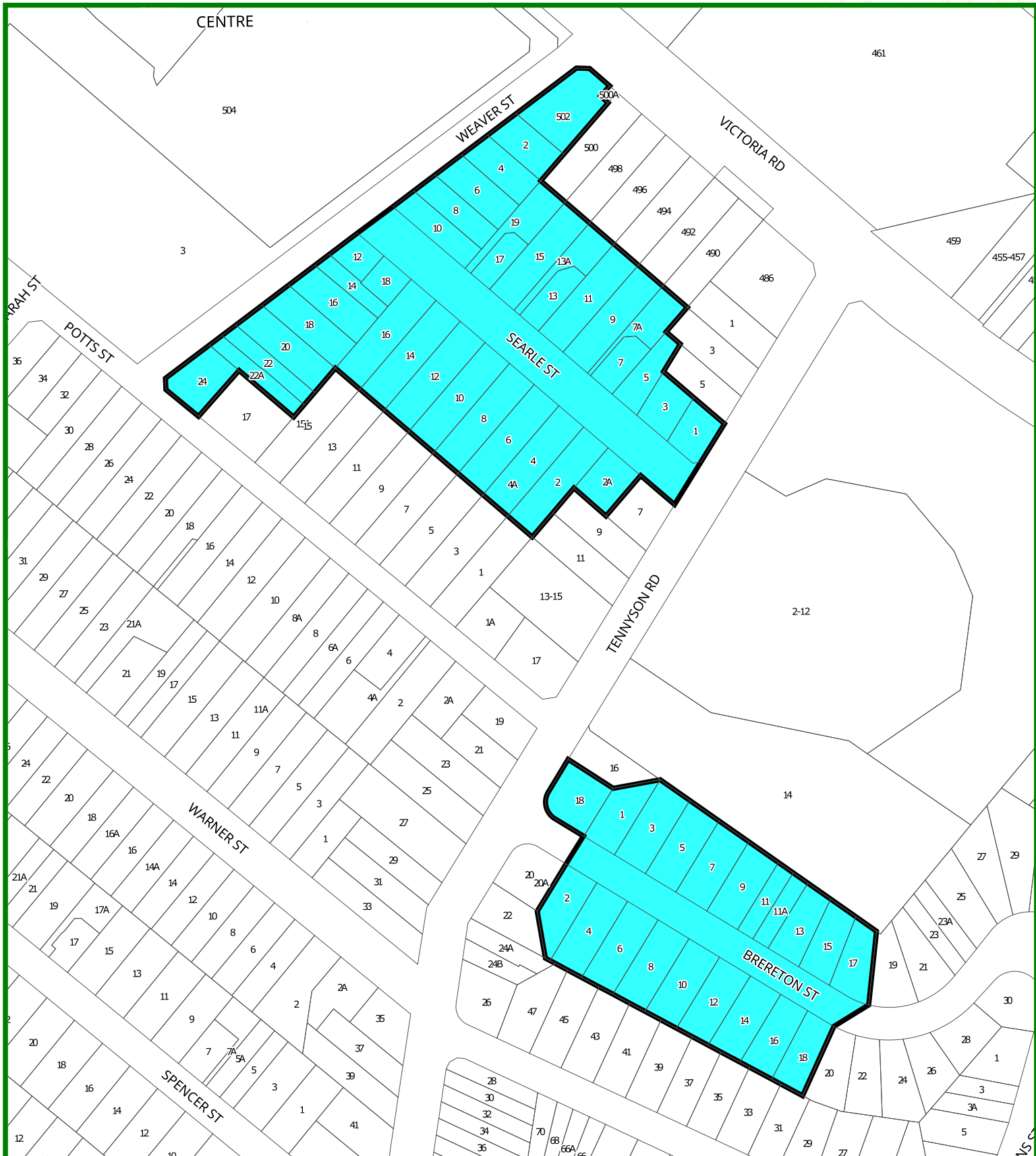
COPYRIGHT  
© City of Ryde Council 2019.

DISCLAIMER  
This map has been compiled from various sources and the publisher and/or contributors accept no responsibility for any injury, loss or damage arising from its use or errors or omissions therein. While all care is taken to ensure a high degree of accuracy, users are invited to notify Council of any discrepancies.





# Resident Parking Scheme - Zone 7



Designated properties (colour coded) are eligible to apply for parking permits, subject to meeting the criteria under the RMS Permit Parking Guidelines.

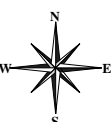
Restriction: 2P parking, Monday to Friday 8am - 6pm.

Maximum Number of Permits: 1 Visitor Permit and up to 3 Resident Permits (resident permits are subject to: compliance with RMS Permit Parking Guidelines which is based on the property's accessible off street parking and vehicle ownership of resident/s)  
Zone Last Updated:

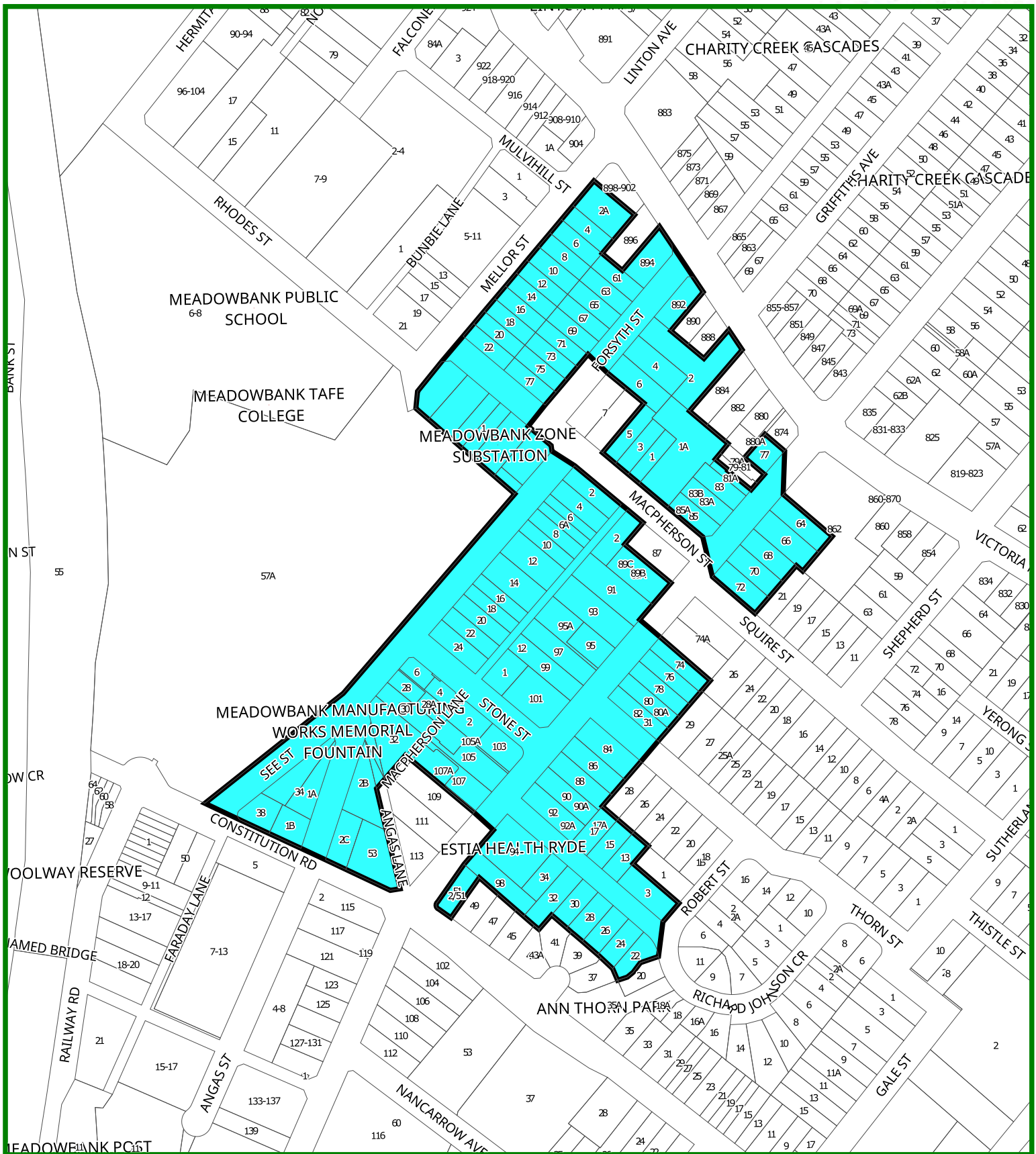
Created by:	MG
Department:	Spatial Data Services
File Name:	RPS Zone 7
Date:	10/07/2024
Scale:	1:2500 @ A4

COPYRIGHT  
© City of Ryde Council 2019.

DISCLAIMER  
This map has been compiled from various sources and the publisher and/or contributors accept no responsibility for any injury, loss or damage arising from its use or errors or omissions therein. While all care is taken to ensure a high degree of accuracy, users are invited to notify Council of any discrepancies.



# Resident Parking Scheme - Zone 8



Designated properties (colour coded) are eligible to apply for parking permits, subject to meeting the criteria under the RMS Permit Parking Guidelines.

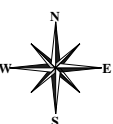
Restriction: 2P parking, Monday to Friday 6am - 9pm.

Maximum Number of Permits: 1 Visitor Permit and up to 3 Resident Permits (resident permits are subject to: compliance with RMS Permit Parking Guidelines which is based on the property's accessible off street parking and vehicle ownership of resident/s)  
Zone Last Updated:

Created by:	MG
Department:	Spatial Data Services
File Name:	RPS Zone 8
Date:	10/07/2024
Scale:	1:4000 @ A4

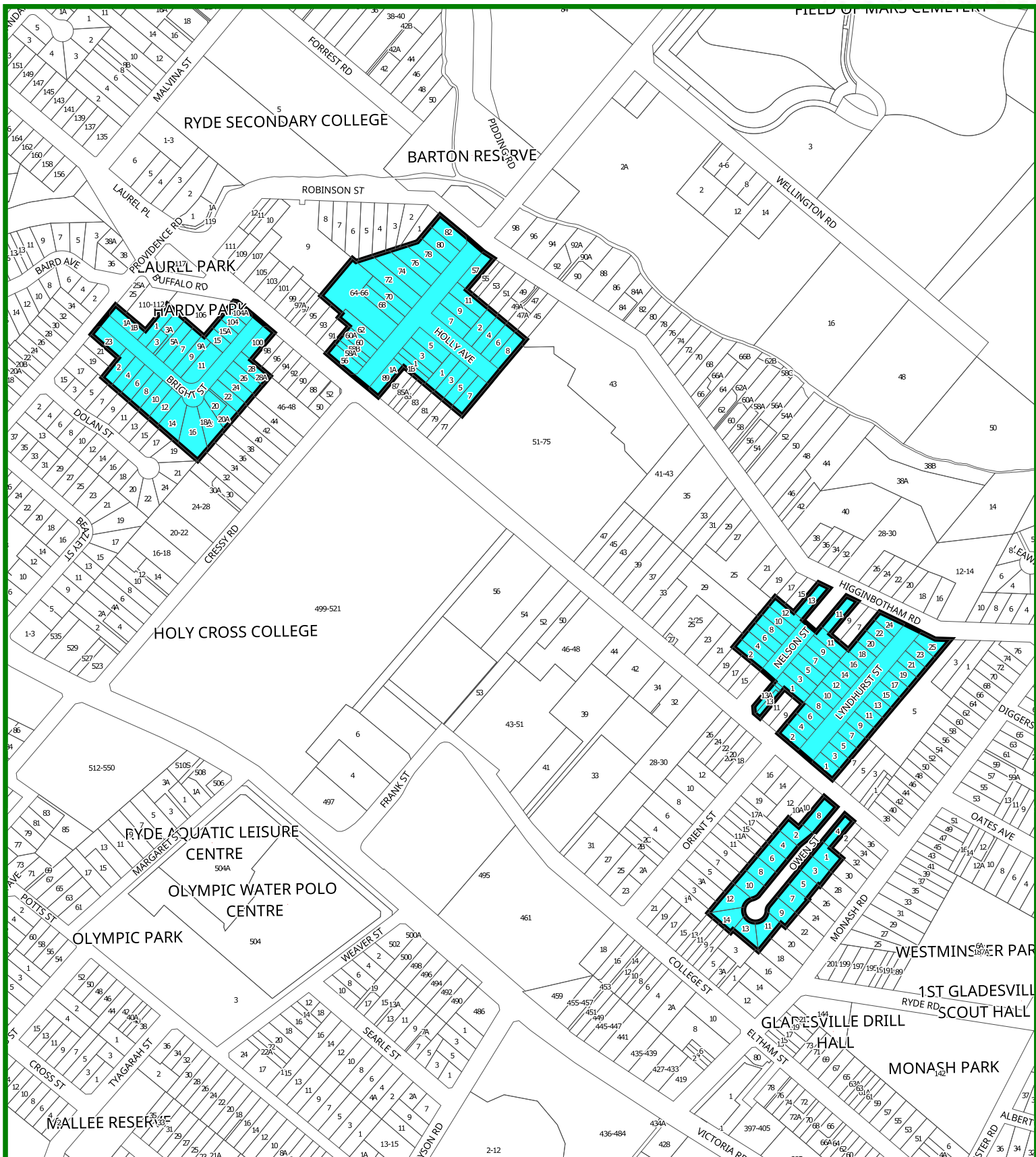
COPYRIGHT  
© City of Ryde Council 2019.

DISCLAIMER  
This map has been compiled from various sources and the publisher and/or contributors accept no responsibility for any injury, loss or damage arising from its use or errors or omissions therein. While all care is taken to ensure a high degree of accuracy, users are invited to notify Council of any discrepancies.





# Resident Parking Scheme - Zone 9



Designated properties (colour coded) are eligible to apply for parking permits, subject to meeting the criteria under the RMS Permit Parking Guidelines.

Restriction: 2P parking, Monday to Friday 8am - 6pm.

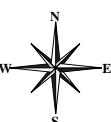
Maximum Number of Permits: 1 Visitor Permit and up to 3 Resident Permits (resident permits are subject to: compliance with RMS Permit Parking Guidelines which is based on the property's accessible off street parking and vehicle ownership of resident/s)

Zone Last Updated:

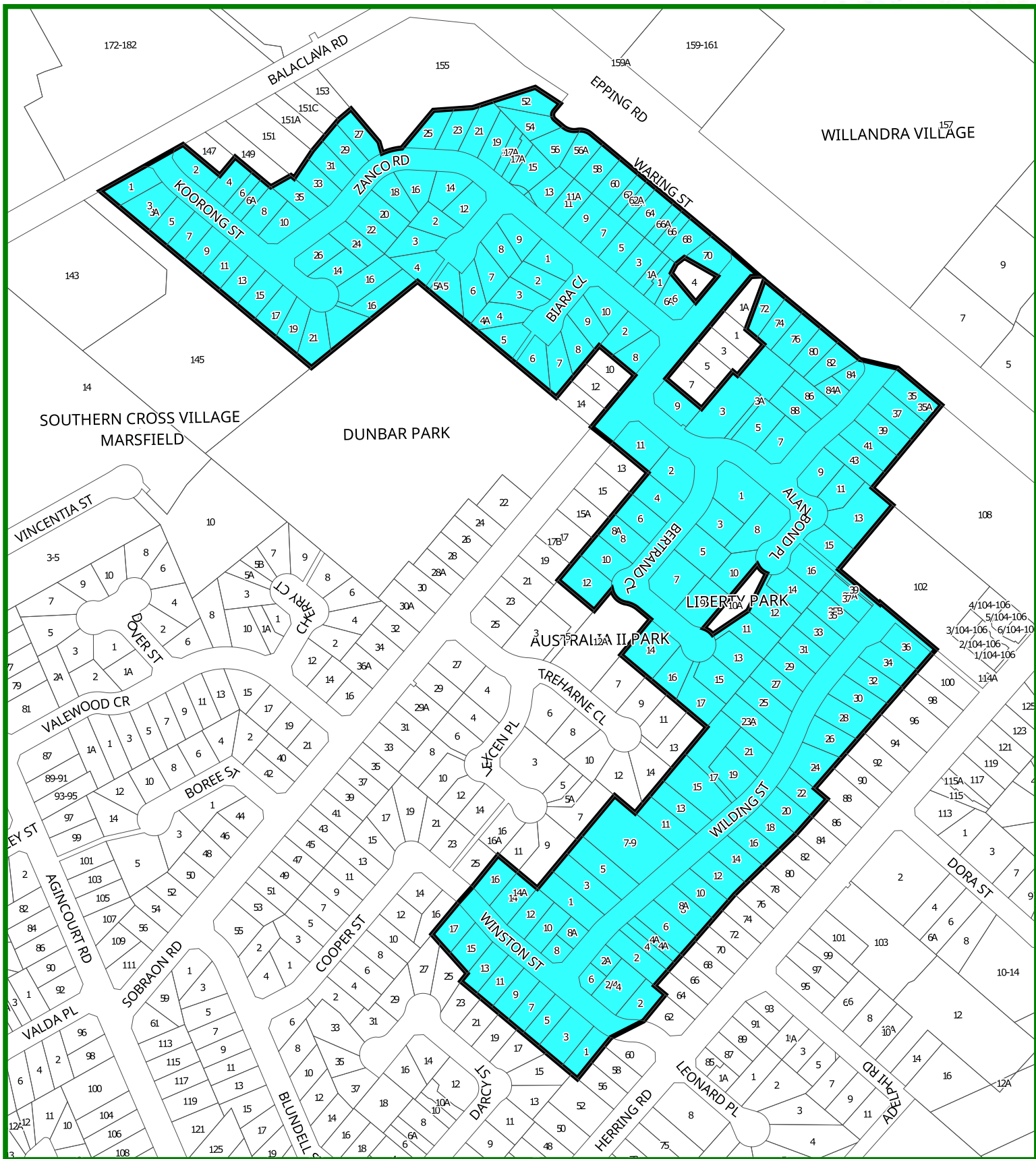
Created by:	MG
Department:	Spatial Data Services
File Name:	RPS Zone 9
Date:	10/07/2024
Scale:	1:6000 @ A4

COPYRIGHT  
© City of Ryde Council 2019.

DISCLAIMER  
This map has been compiled from various sources and the publisher and/or contributors accept no responsibility for any injury, loss or damage arising from its use or errors or omissions therein. While all care is taken to ensure a high degree of accuracy, users are invited to notify Council of any discrepancies.



# Resident Parking Scheme - Zone 10



Designated properties (colour coded) are eligible to apply for parking permits, subject to meeting the criteria under the RMS Permit Parking Guidelines.

Restriction: 2P parking, Monday to Friday 8am - 6pm.

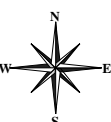
Maximum Number of Permits: 1 Visitor Permit and up to 3 Resident Permits (resident permits are subject to: compliance with RMS Permit Parking Guidelines which is based on the property's accessible off street parking and vehicle ownership of resident/s)

Zone Last Updated:

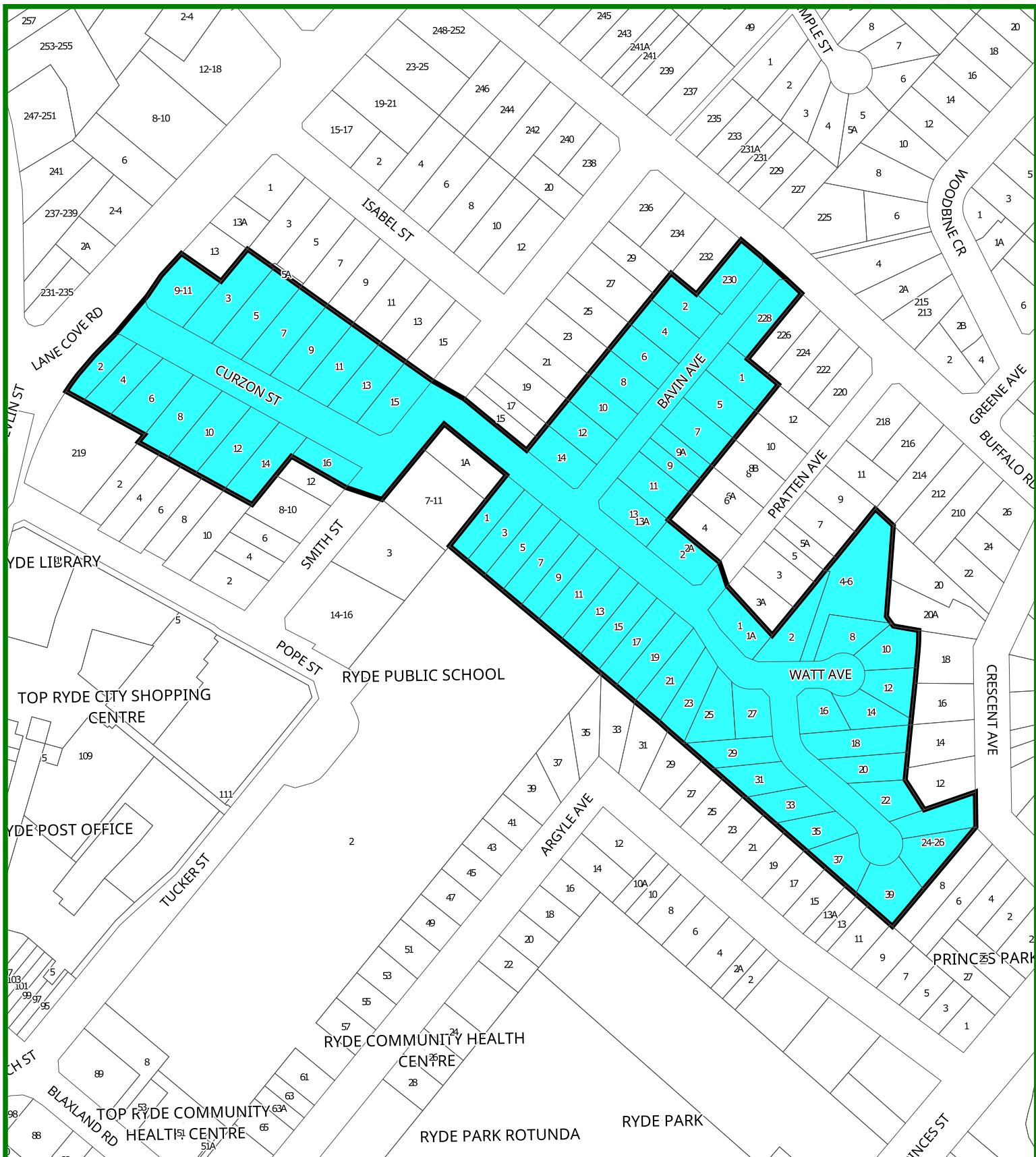
Created by:	MG
Department:	Spatial Data Services
File Name:	RPS Zone 10
Date:	10/07/2024
Scale:	1:4000 @ A4

COPYRIGHT  
© City of Ryde Council 2019.

DISCLAIMER  
This map has been compiled from various sources and the publisher and/or contributors accept no responsibility for any injury, loss or damage arising from its use or errors or omissions therein. While all care is taken to ensure a high degree of accuracy, users are invited to notify Council of any discrepancies.



# Resident Parking Scheme - Zone 11



Designated properties (colour coded) are eligible to apply for parking permits, subject to meeting the criteria under the RMS Permit Parking Guidelines.

Restriction: 2P parking, Monday to Friday 8am - 6pm.

Maximum Number of Permits: 1 Visitor Permit and up to 3 Resident Permits (resident permits are subject to: compliance with RMS Permit Parking Guidelines which is based on the property's accessible off street parking and vehicle ownership of resident/s)  
Zone Last Updated:

Created by:	MG
Department:	Spatial Data Services
File Name:	RPS Zone 11
Date:	10/07/2024
Scale:	1:3000 @ A4

COPYRIGHT  
© City of Ryde Council 2019.

DISCLAIMER  
This map has been compiled from various sources and the publisher and/or contributors accept no responsibility for any injury, loss or damage arising from its use or errors or omissions therein. While all care is taken to ensure a high degree of accuracy, users are invited to notify Council of any discrepancies.

